

# Art Village

Framing the landscape

Hassanen Sami Basheer Alhasnawi

202218501

**Course Instructors: Prof. Dr. Aslı Er Akan Assoc. Prof. Dr. Fatma Gül Öztürk Büke Assist. Prof. Dr. Ayça Özmen  
Inst. Dr. Leyla Etyemez Çıplak Res. Assist. Dr. Başak Kalfa Res. Assist. Dr. Şafak Sakçak**

- Video.....3**
- Site Plan 1/500.....4**
- Halil Ergun Museum.....5-12**
- Guest Houses.....13-16**
- Workshops and Library .....17-25**
- Exhibition.....26-30**
- Commerial Unit.....31-35**
- Site Sections.....36**
- Project Renders.....37-39**

# CONTENT

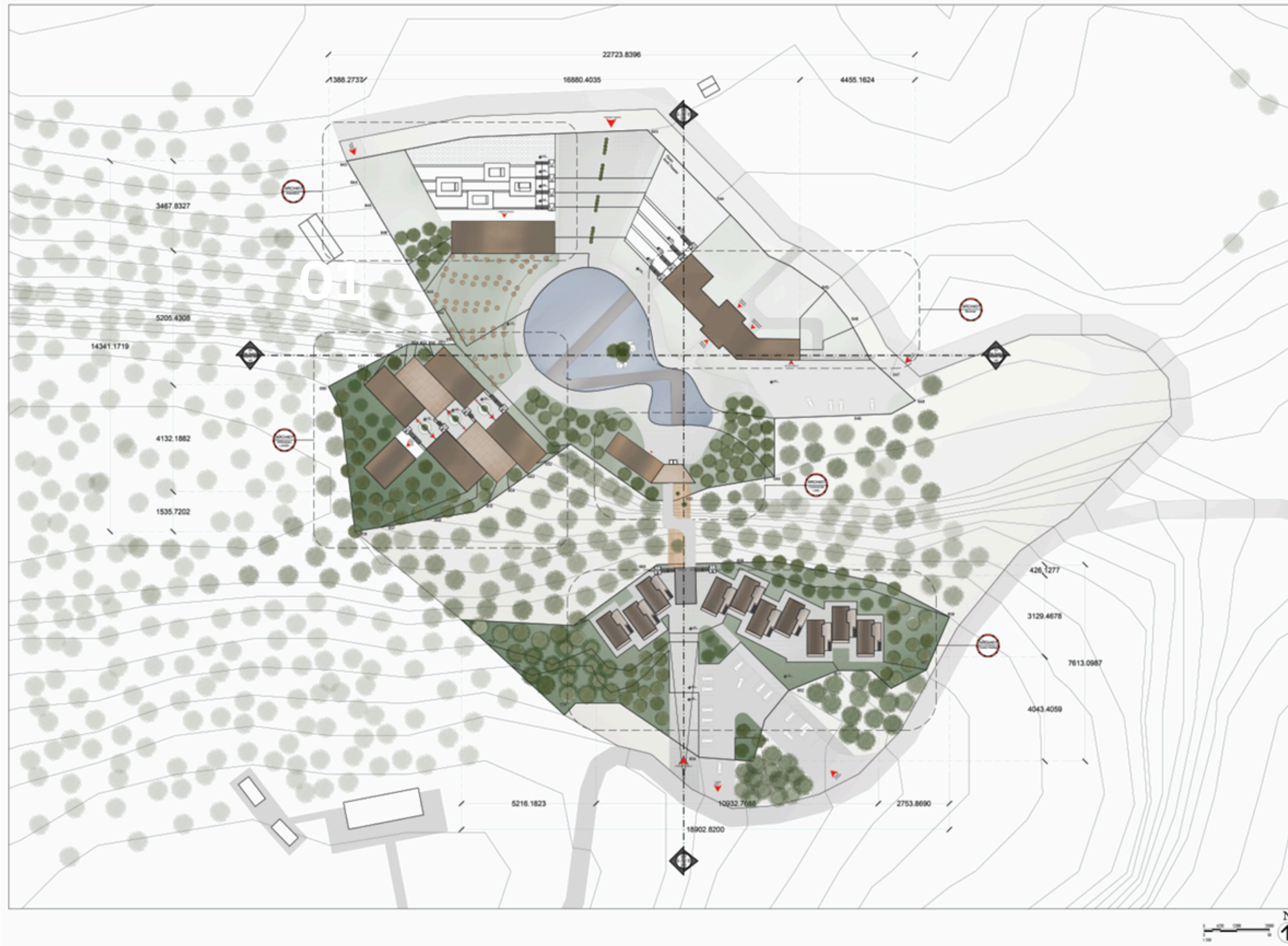




**Workshops**

*Hassanien Alhasnawi*

# 1. Site Plan 1/500 and Diagrams

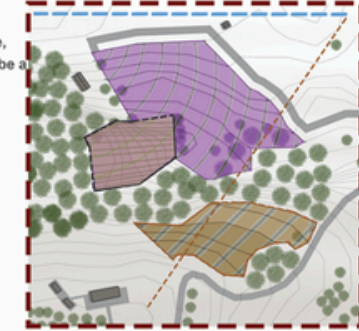


## Parcel Division:



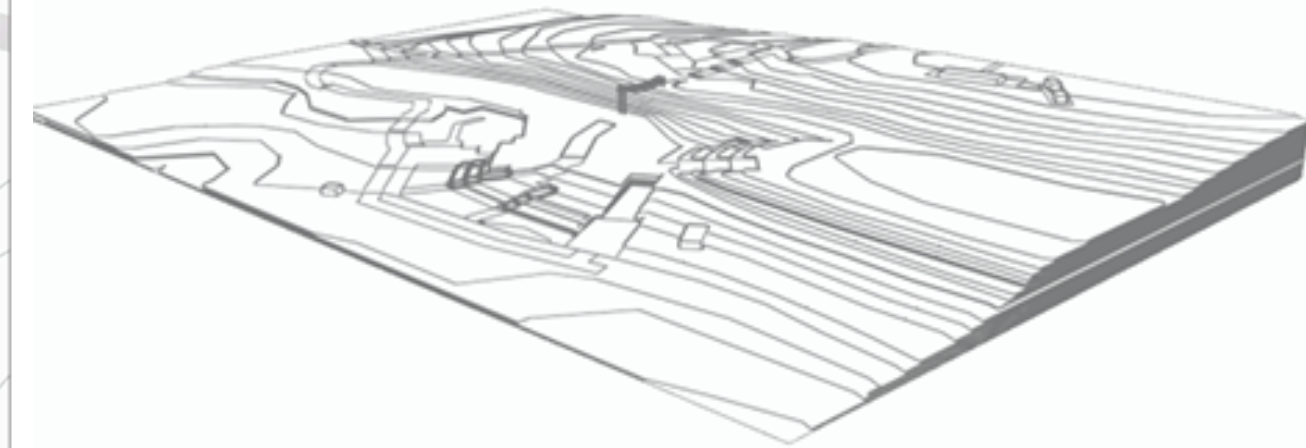
Parcel 124/2, 124/3, 124/4, 124/5 are grouped together on the north side, near a forest edge and what seems to be a structure (a small building or barn).  
Parcel 124/8 is separated from the main group, located across the road to the southeast. It appears to include more open land, possibly for agriculture.

## Function Division:


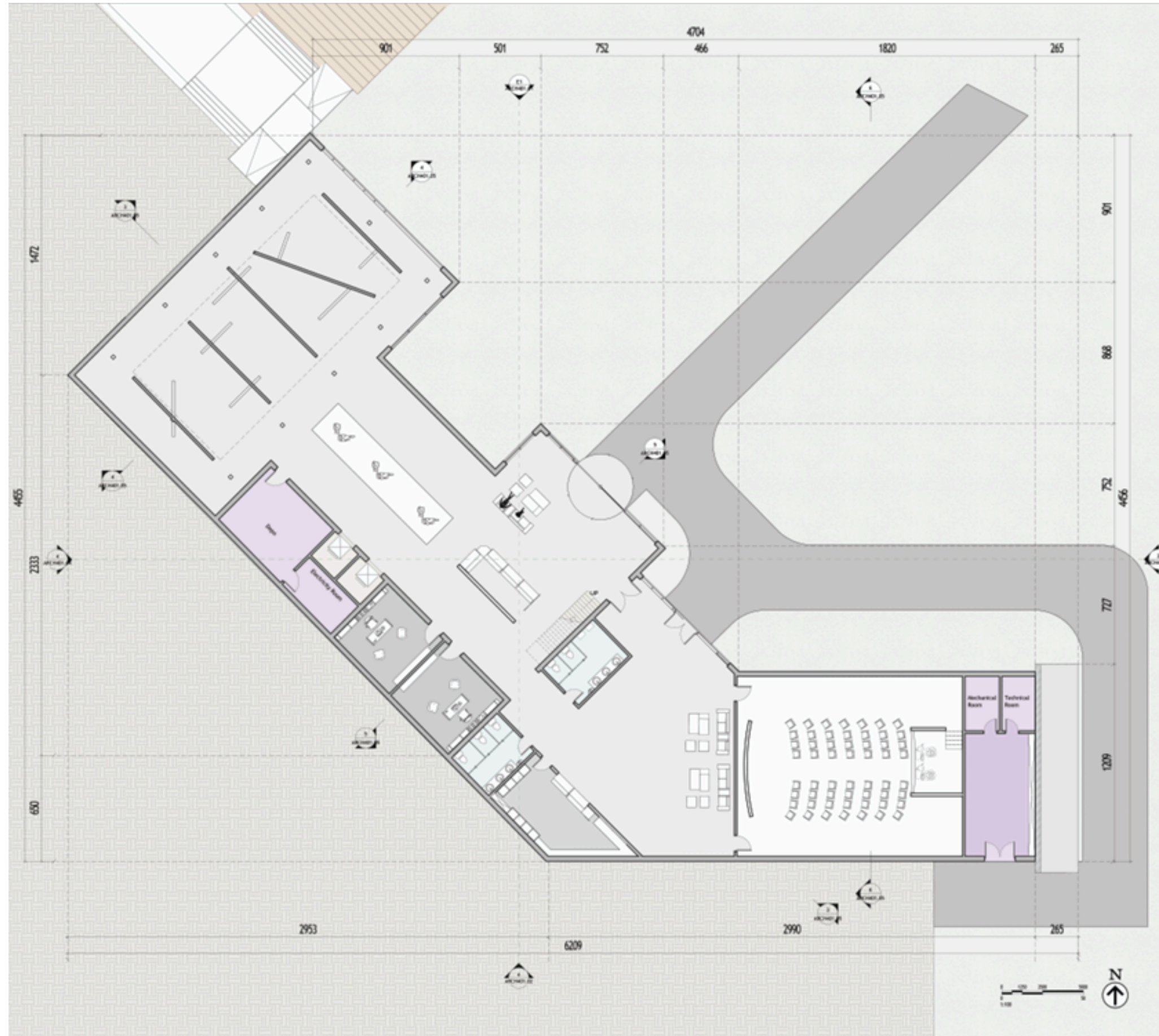


- Private Function Zone:  
(Guest Rooms, Administration Offices)
- Public Function Zones:  
(Museum, Exhibition, Multipurpose Hall and Recreational Areas)
- Semi-Public Function Zones  
(Workshops, Seminar, and Lecture Room)
- Surrounding Buildings:
- Vegetation:
- Lake Axis:
- Iznik Historical Axis Line:

## Isometric View of the Site:



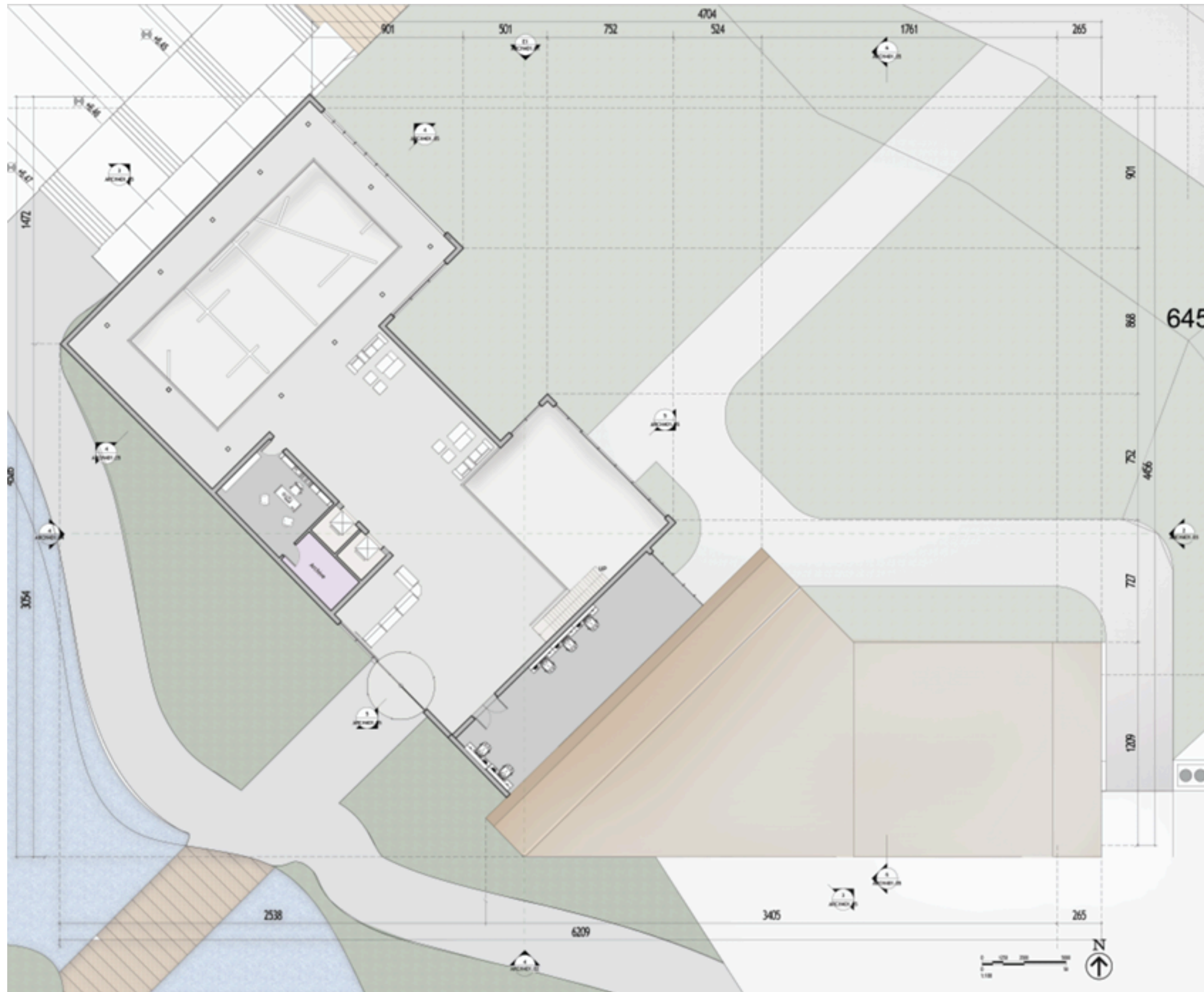
# 2. Museum - Floor Plan +0.00







**Render:**



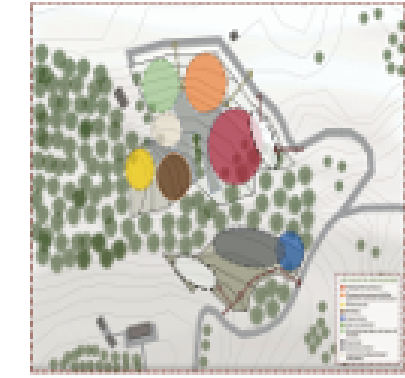
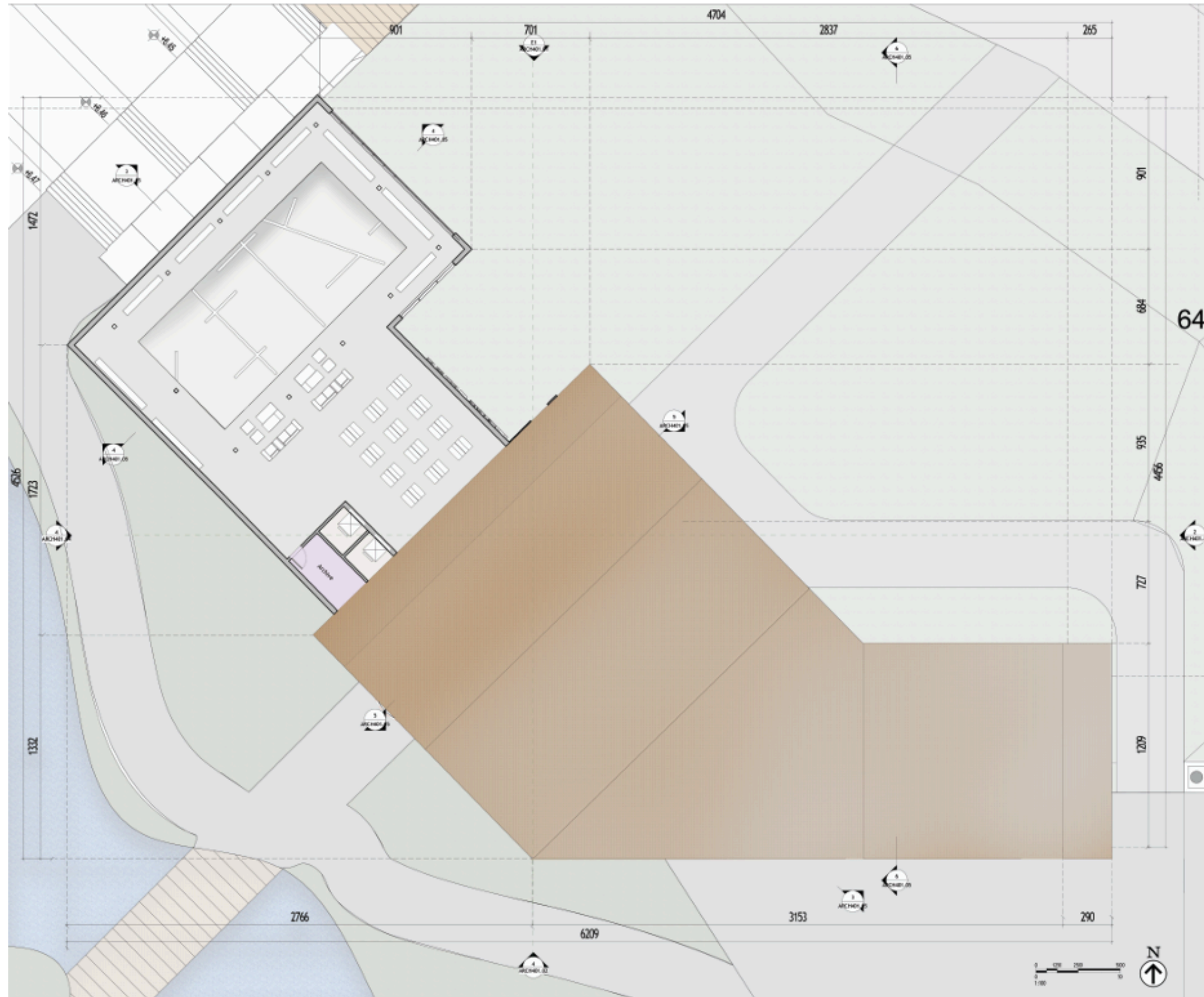
# 2. Museum Floor Plan +4.00






### Renders:




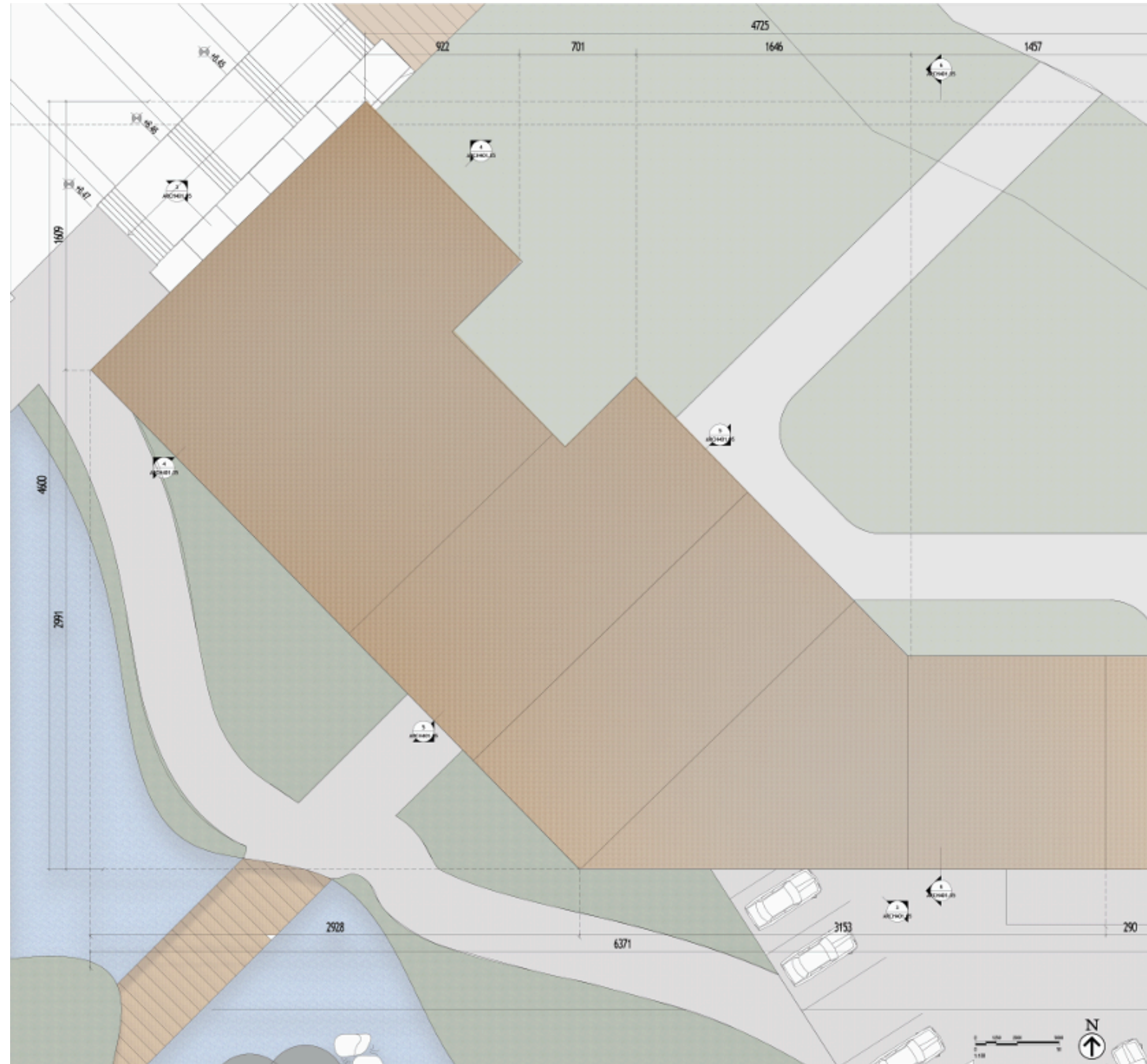
# 2. Museum Floor Plan +7.00






### Render:




# 2. Museum Roof Plan +10.00



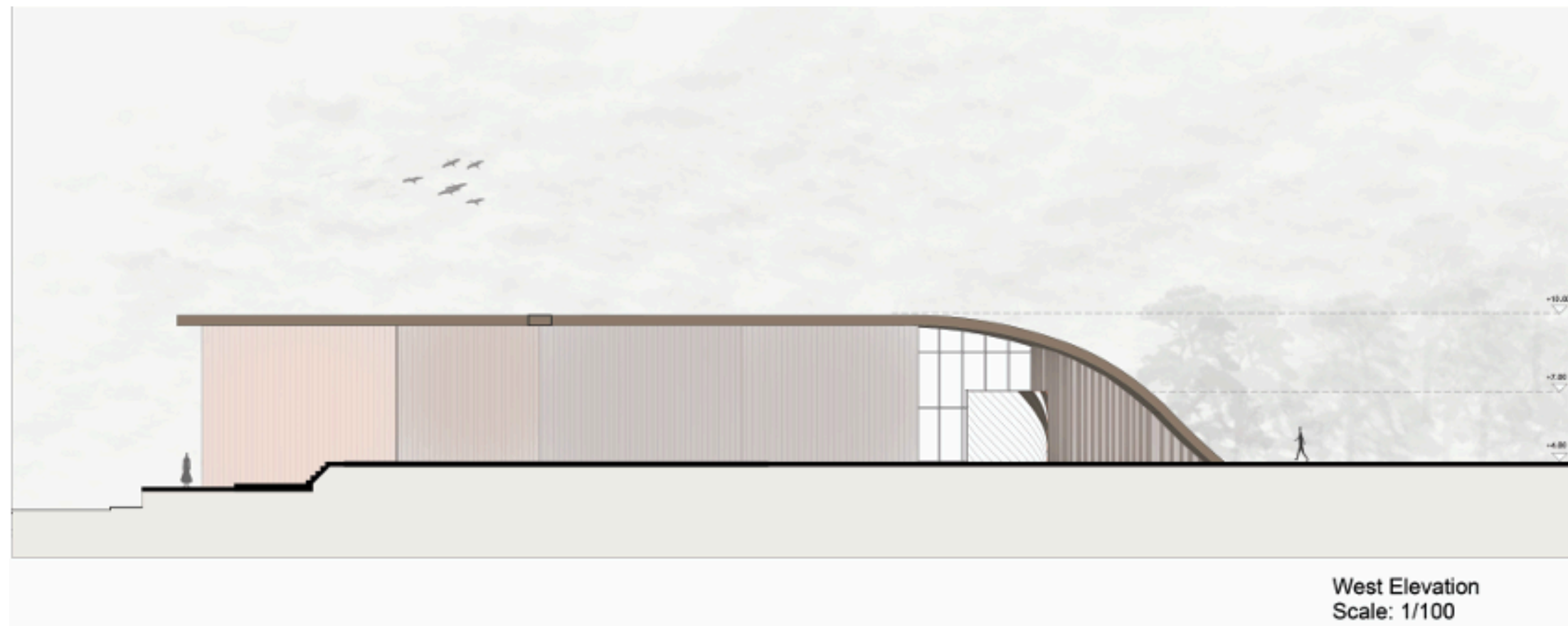

**Render:**



# 2. Museum Elevations



# 2. Museum Elevations



# 2. Museum Sections



Section A-A'  
Scale: 1/100



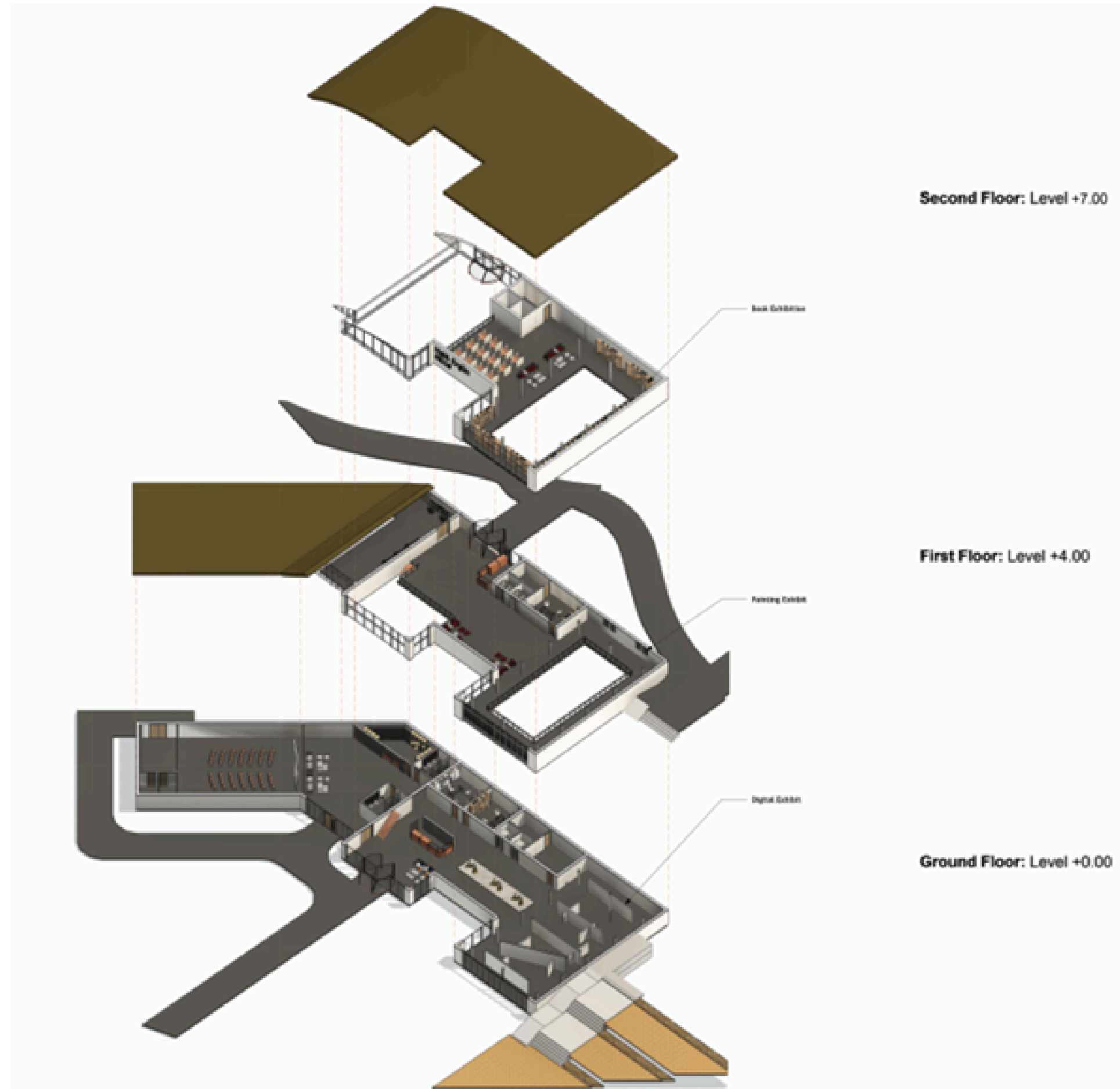
Section B-B'  
Scale: 1/100



Section C-C'  
Scale: 1/100



# 2. Museum Exploded Diagram



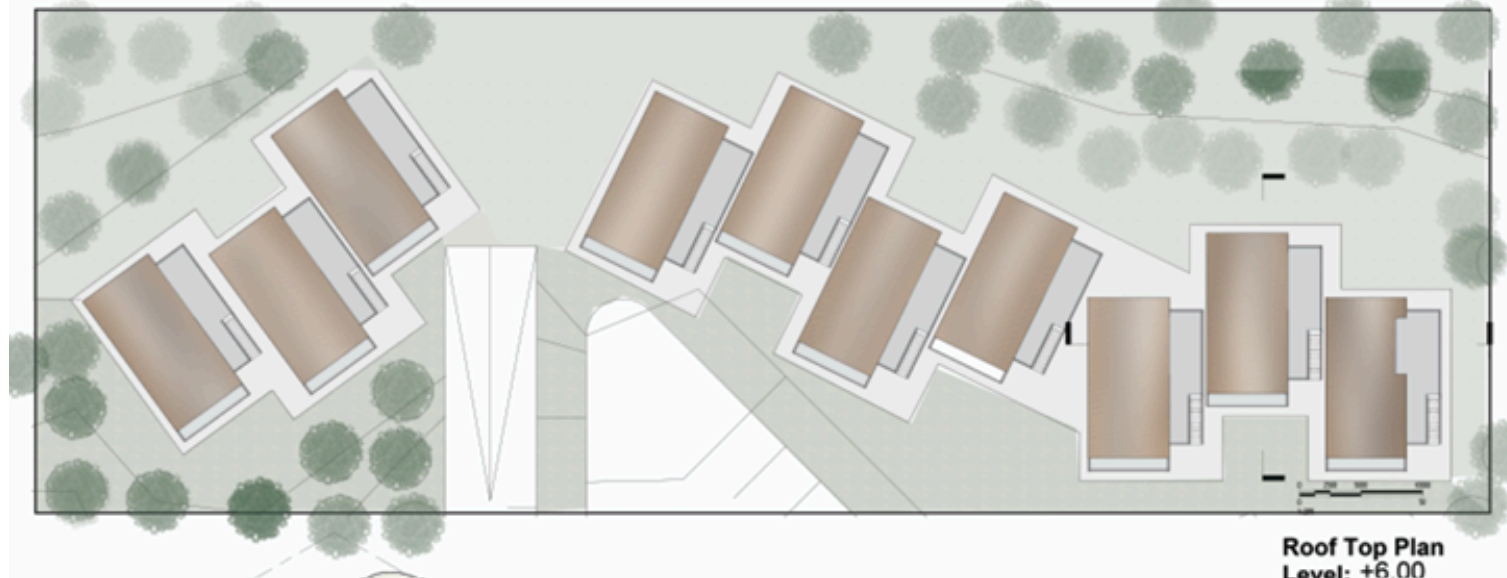
# 3. Guest Houses Floor Plans:




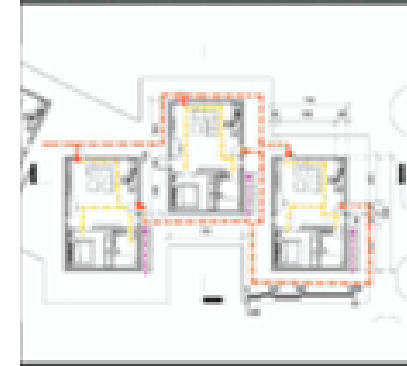
Ground Floor Plan  
Level: +0.00  
Scale: 1/200



First Floor Plan  
Level: +3.00  
Scale: 1/200



Roof Top Plan  
Level: +6.00



# 3. Guest Houses Elevations:



**North Elevation:Guest Houses**  
Scale:1/50

**West Elevation:Guest Houses**  
Scale:1/50



**East Elevation:Guest Houses**  
Scale:1/50

**South Elevation:Guest Houses**  
Scale:1/50



# 3. Guest Houses Sections:



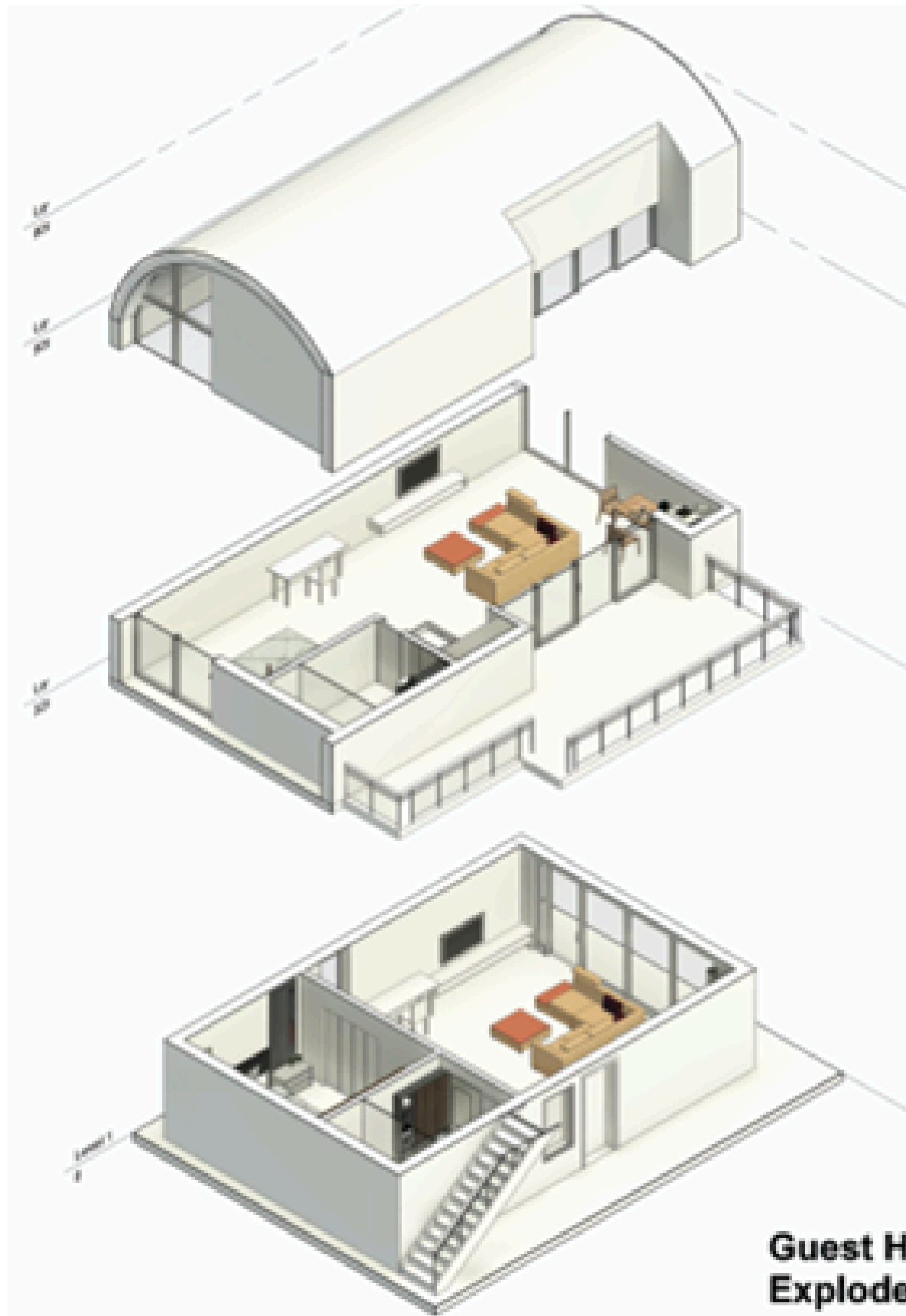
**Section C-C':Guest Houses**  
Scale:1/50



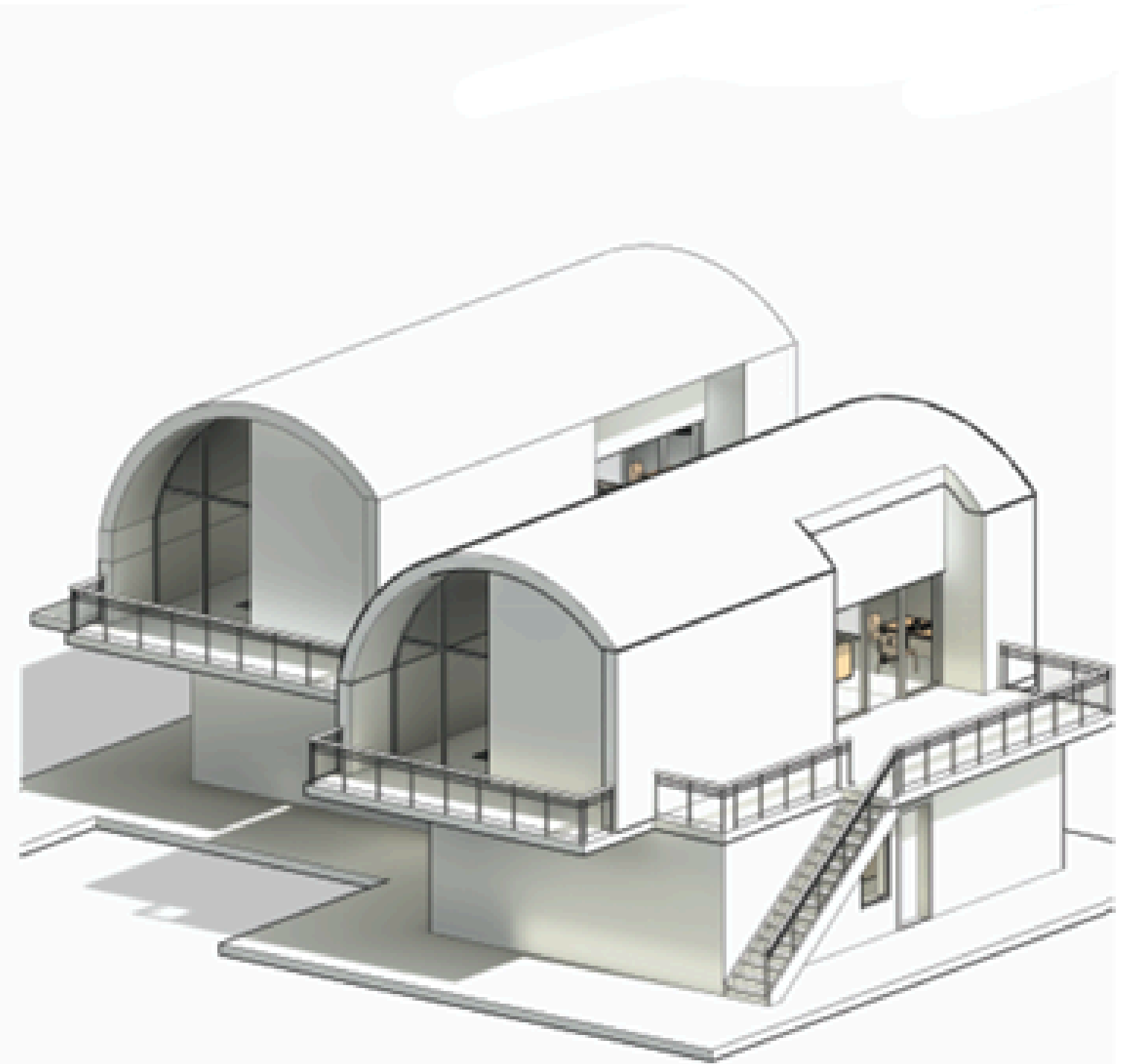
**Section D-D':Guest Houses**  
Scale:1/50



# 3. Guest Houses Exploded Diagram:

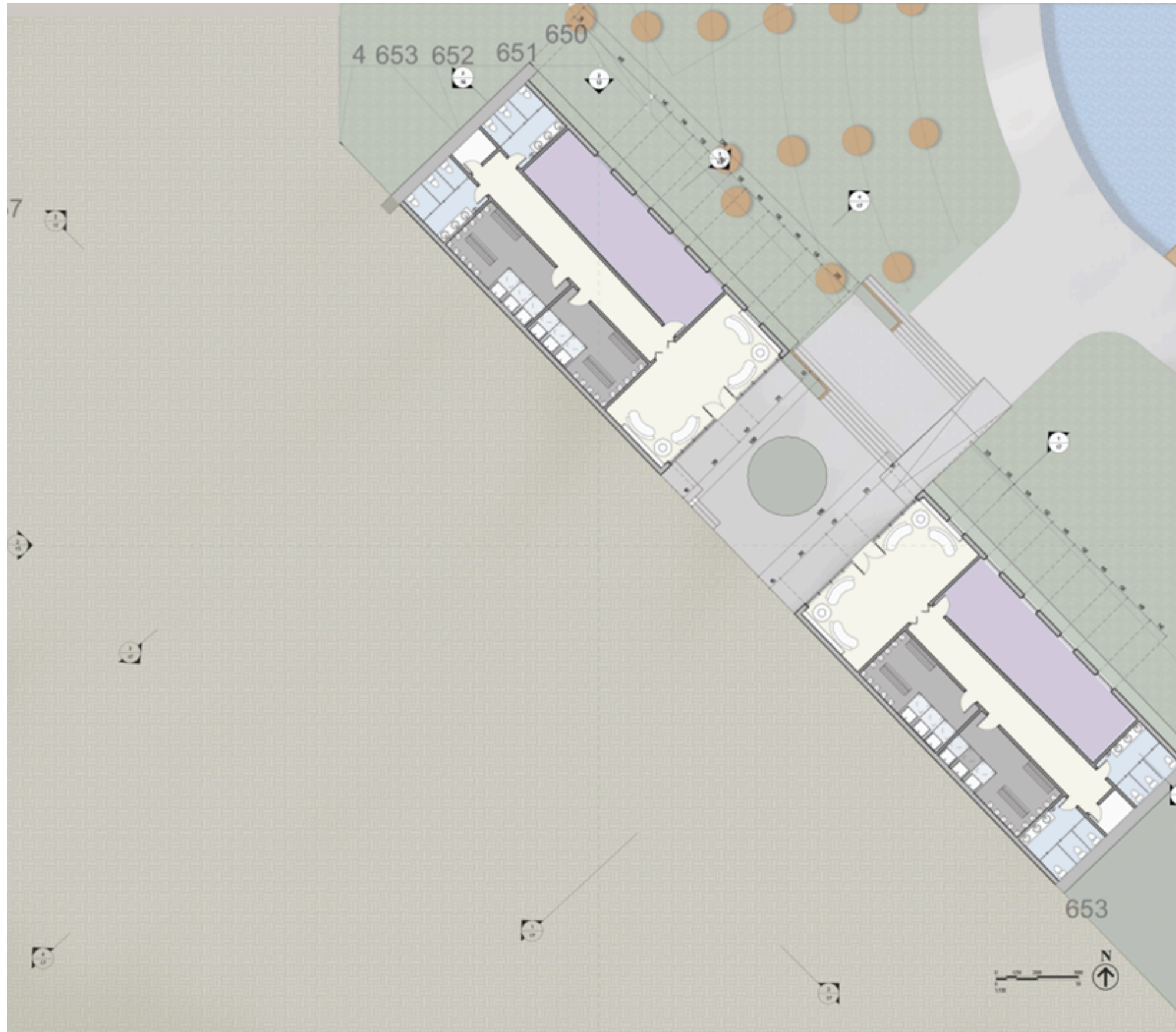


**Guest Houses  
Exploded Diagram**



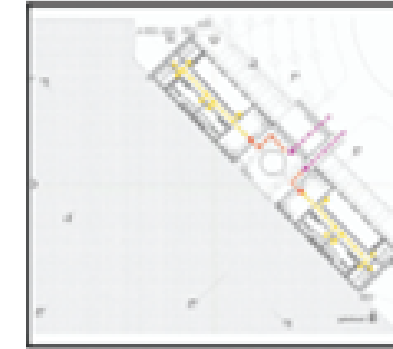


**Isometric View**

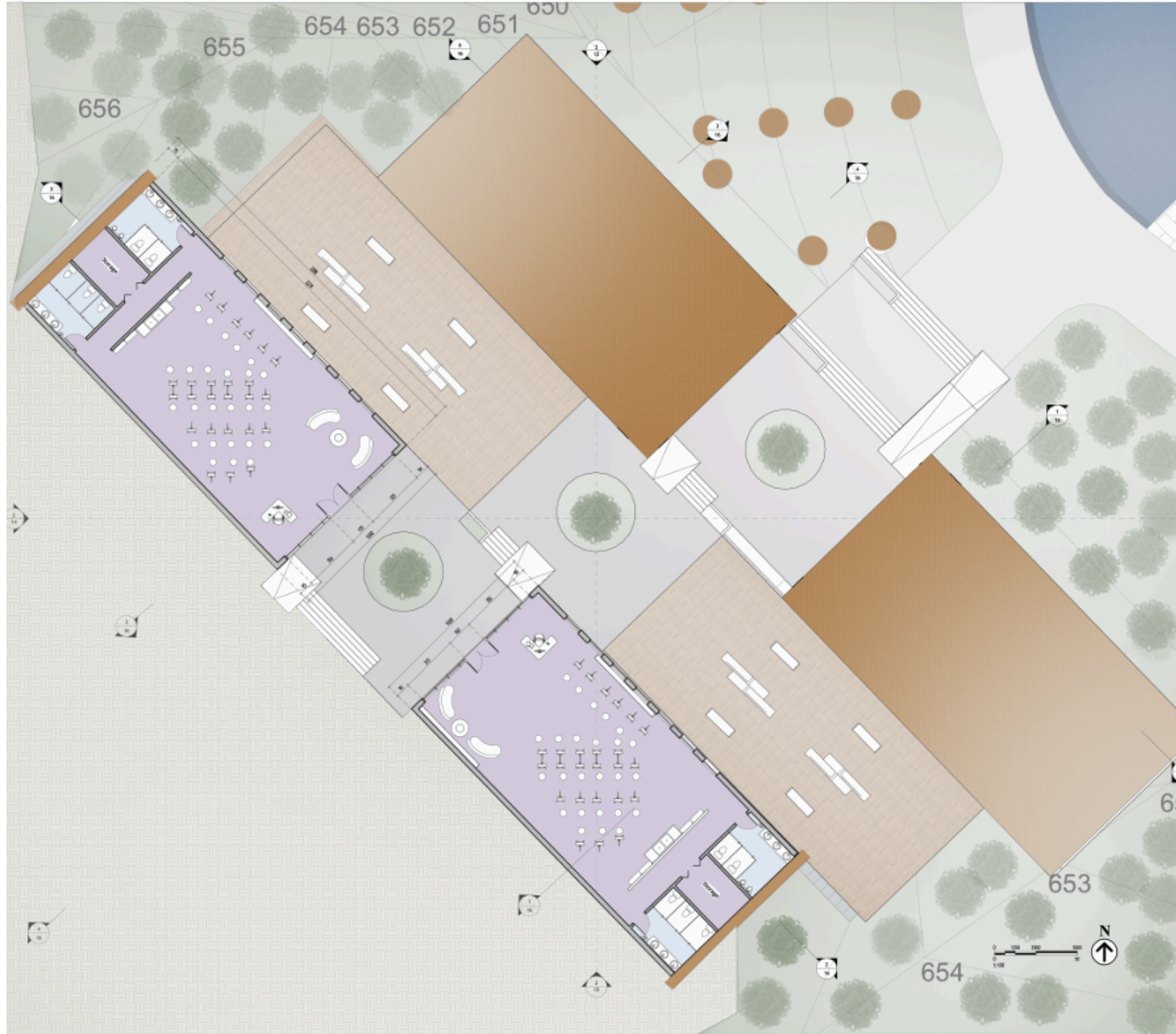
# 4. Workshops Ground Floor Plan +0.00






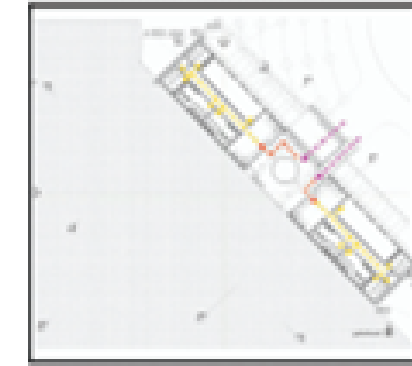
Ground Floor Plan  
Level: +0.00  
Scale: 1/100



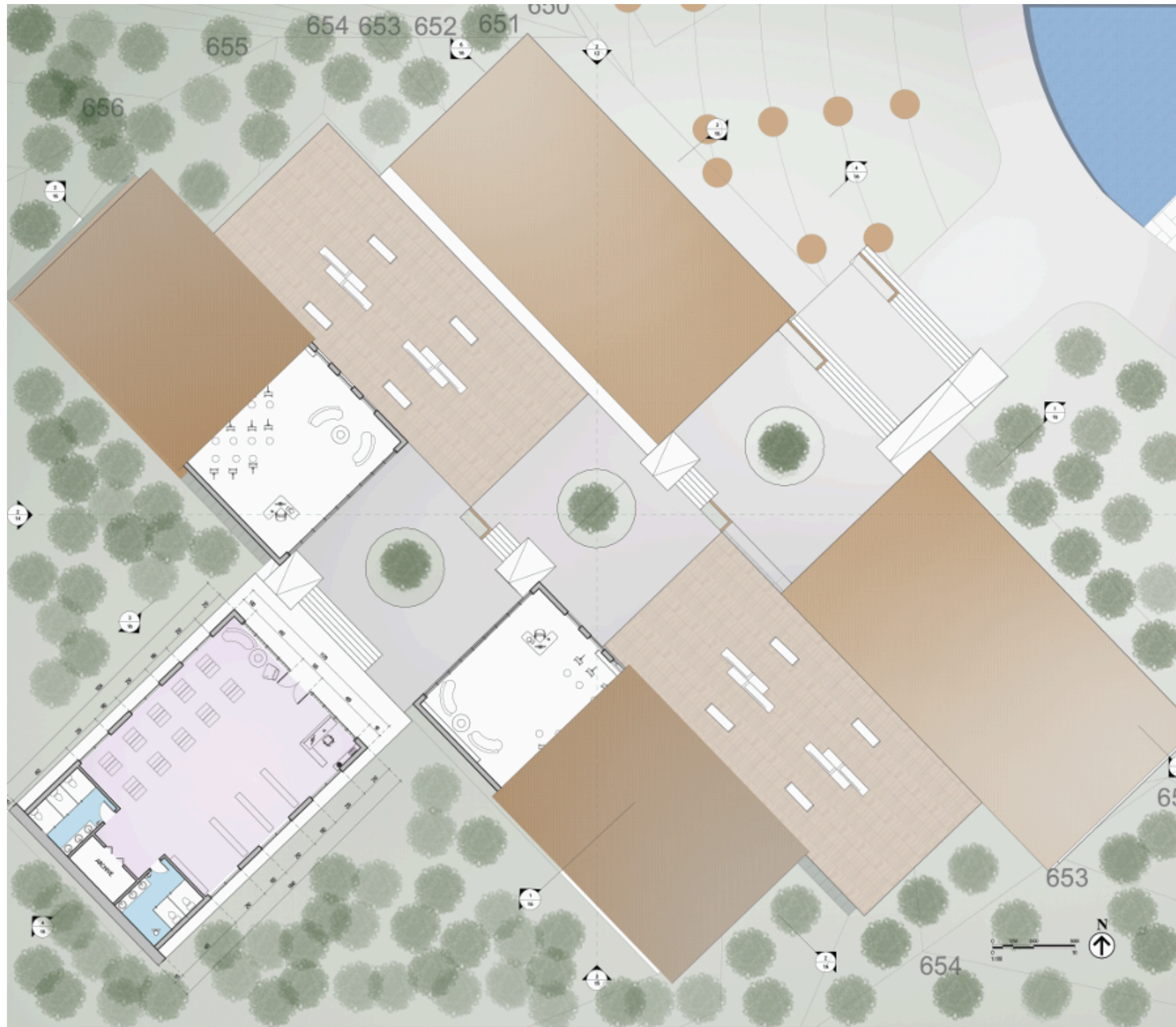
# 4. Workshops Floor Plan +8.00






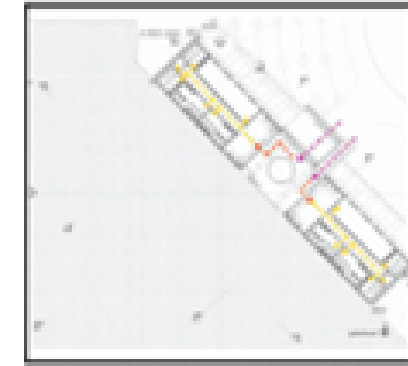
Second Floor Plan  
Level: +8.00  
Scale: 1/100



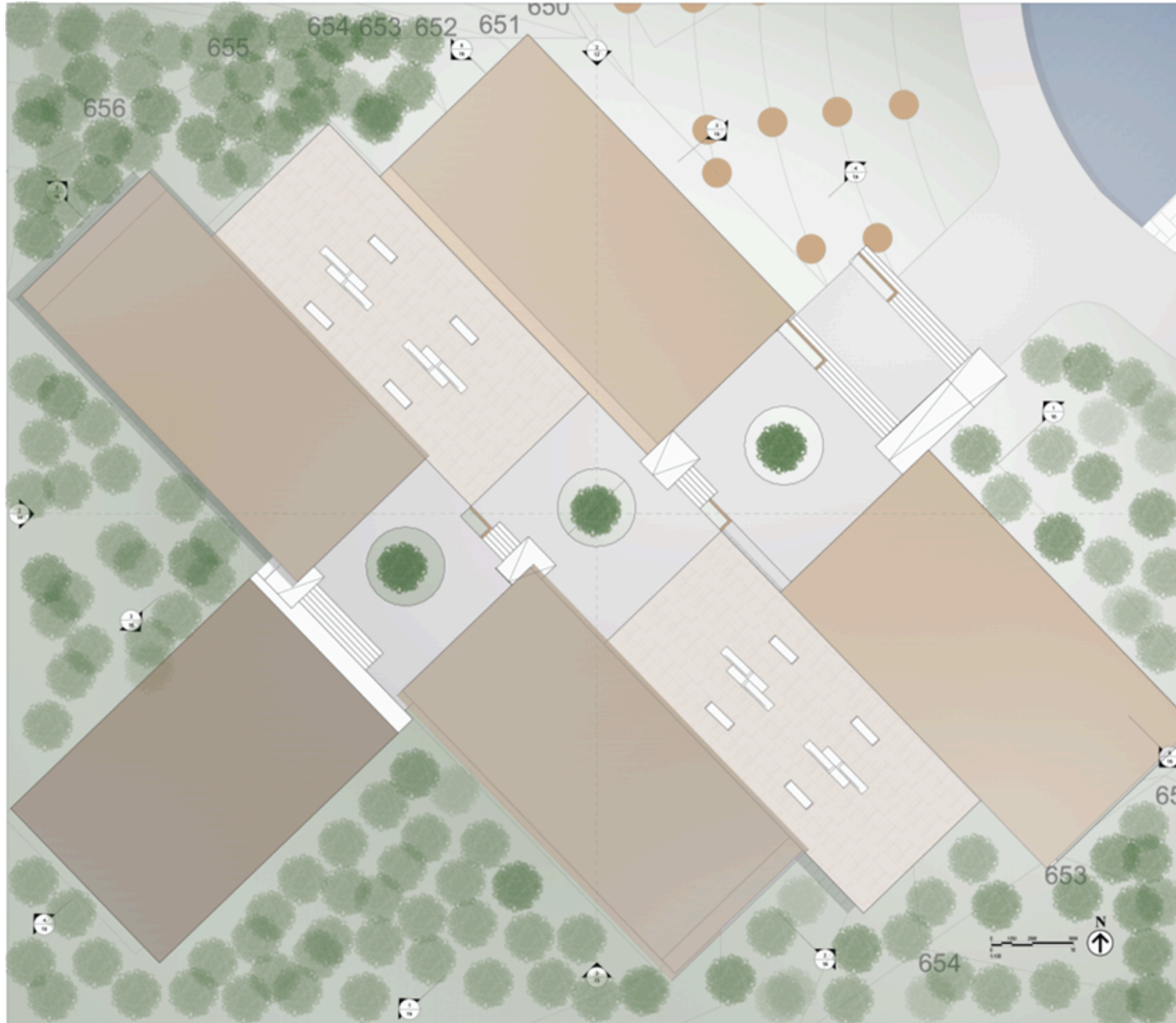
# 4. Library Floor Plan +12.00






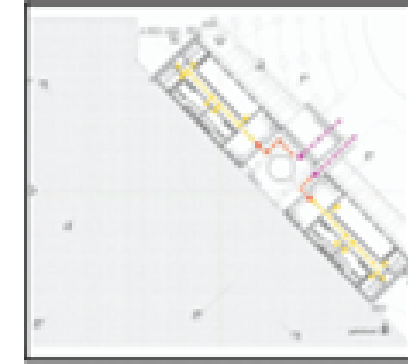
Third Floor Plan  
Level: +12.00  
Scale: 1/100




# 4. Workshops Roof Plan +16.00



Roof Plan View  
Level: +16.00  
Scale: 1/100



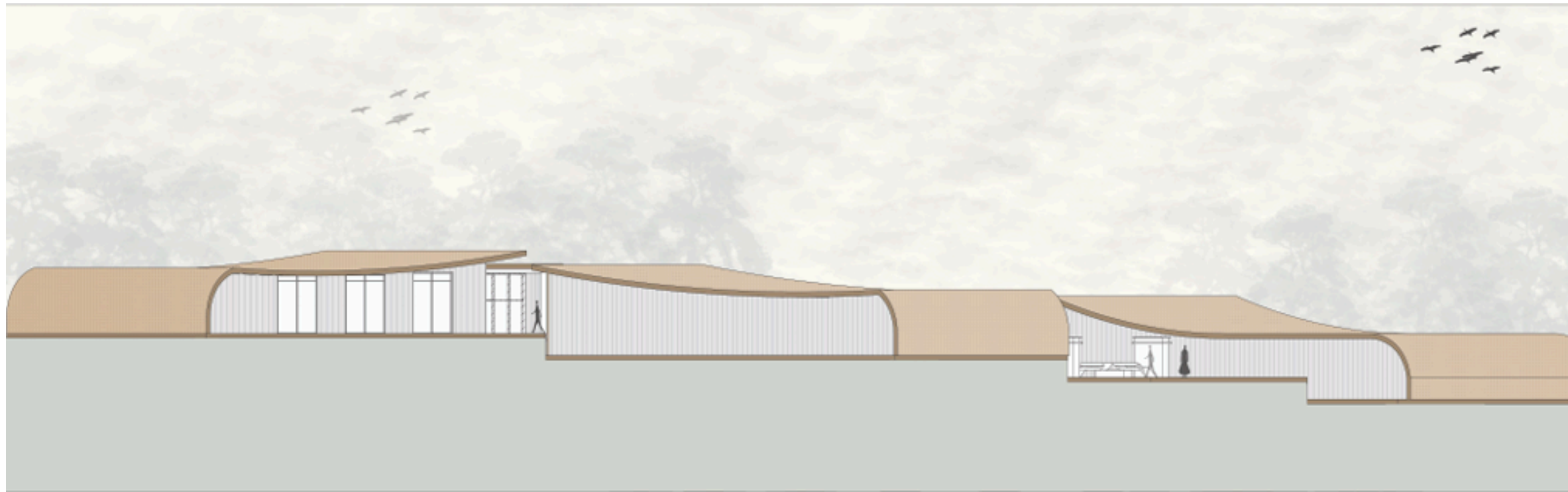
# 4. Workshops Elevations



# 4. Workshops Elevations



West Elevation  
Scale: 1/100



South Elevation:  
Scale: 1/100


# 4. Workshops Sections



Section: 8-8  
Scale: 1/100



Section: 2-2  
Scale: 1/100



Section: 5-5  
Scale: 1/100

# 4. Workshops Sections

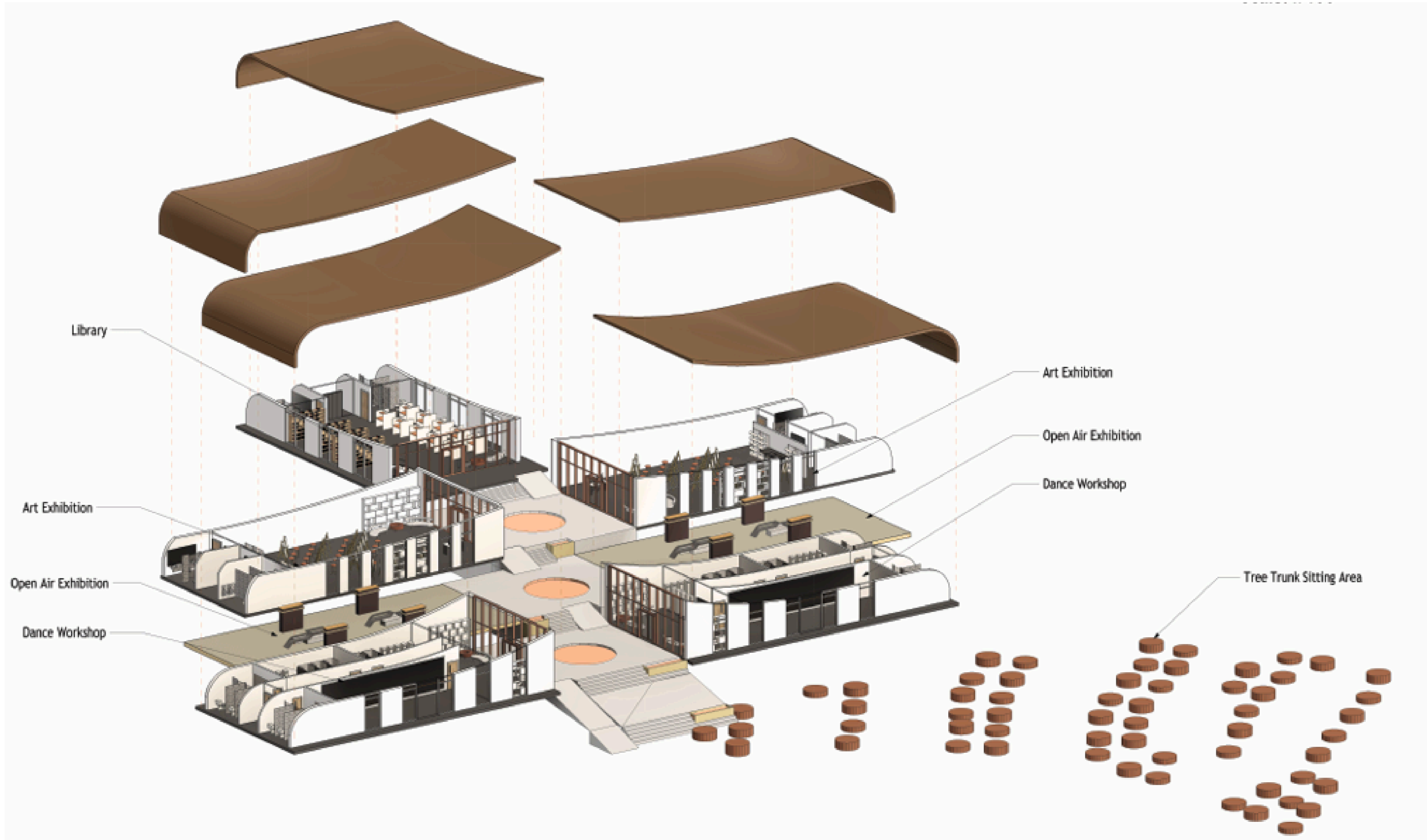


**Section: 6-6**  
**Scale: 1/100**

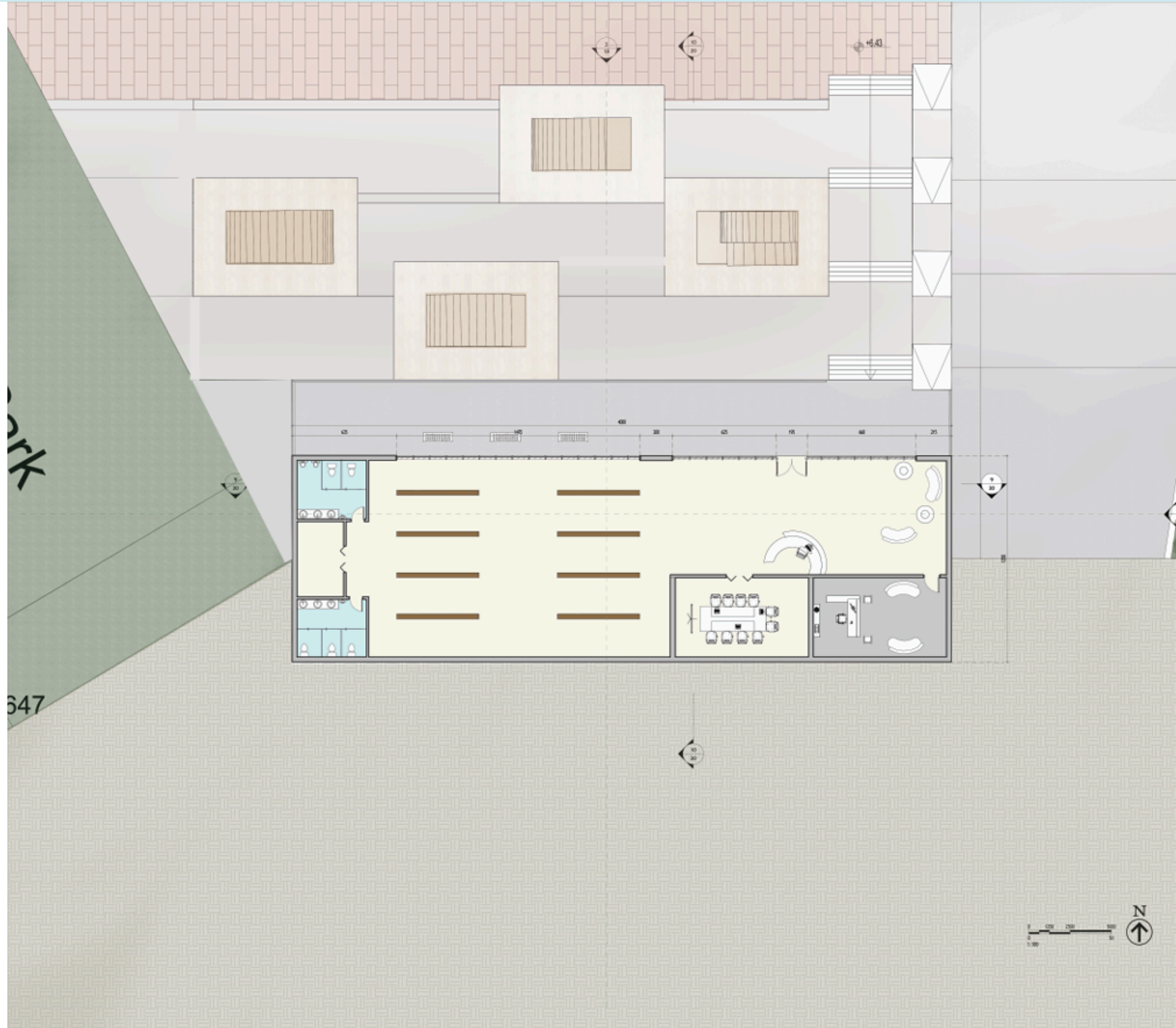


**Section: 7-7**  
**Scale: 1/100**

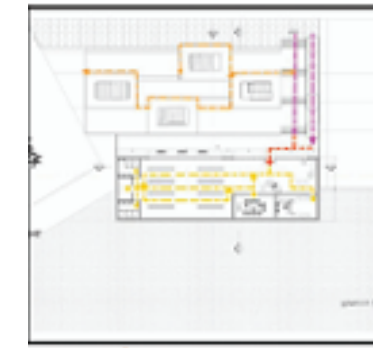
# 4. Workshops Exploded Diagram



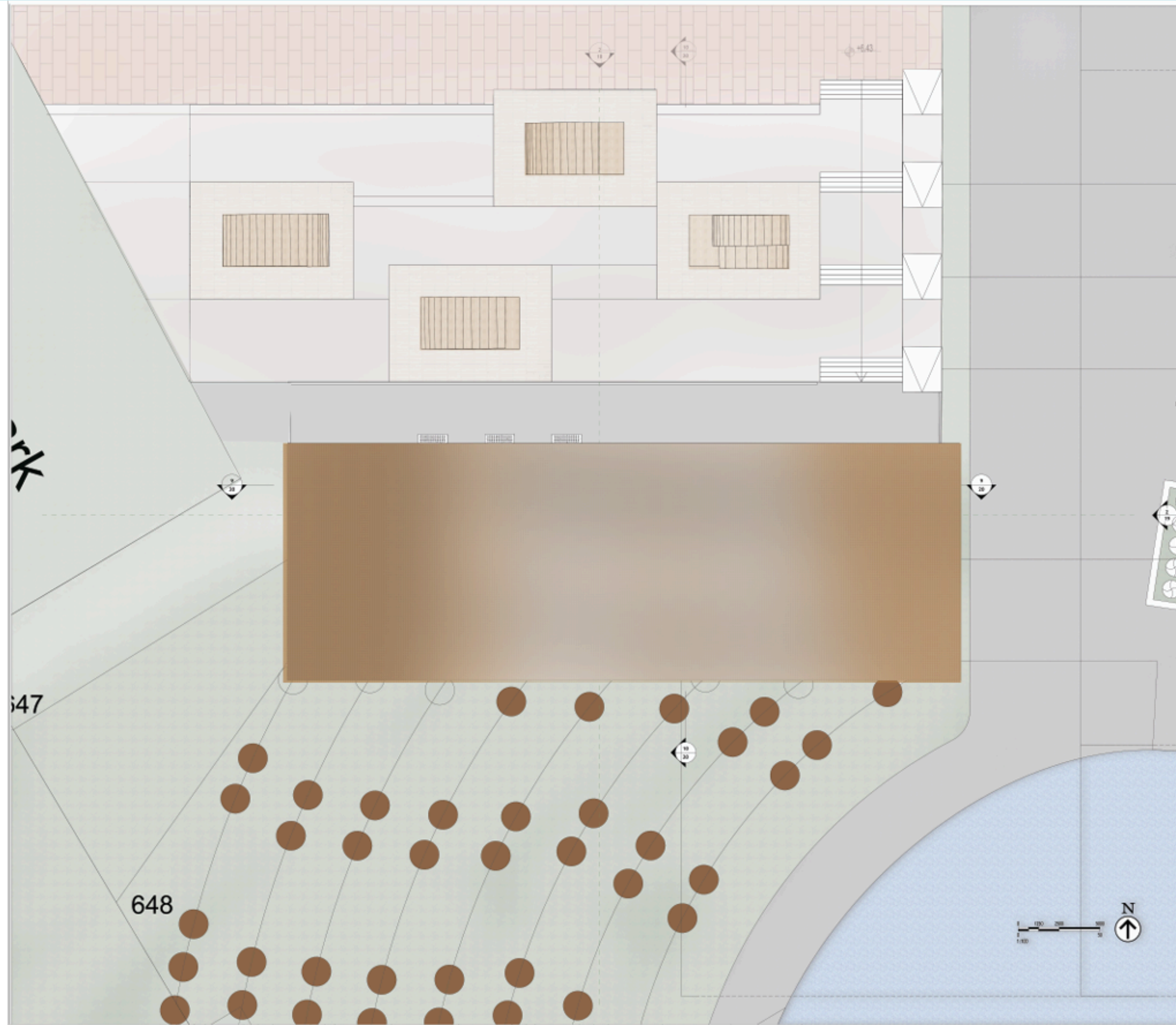
# 5. Exhibition Floor Plan +0.00



Ground Floor Plan  
Level: +0.00  
Scale: 1/100




# 5. Exhibition Roof Plan +4.00




Roof Plan  
Level:+4.00  
Scale:1/100



# 5. Exhibition Elevations

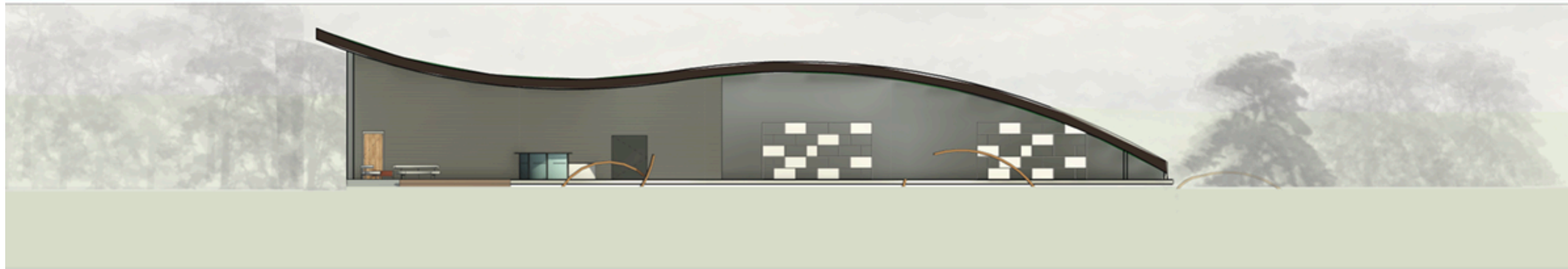


North Elevation  
Scale:1/100



East Elevation  
Scale:1/100

# 5. Exhibition Sections

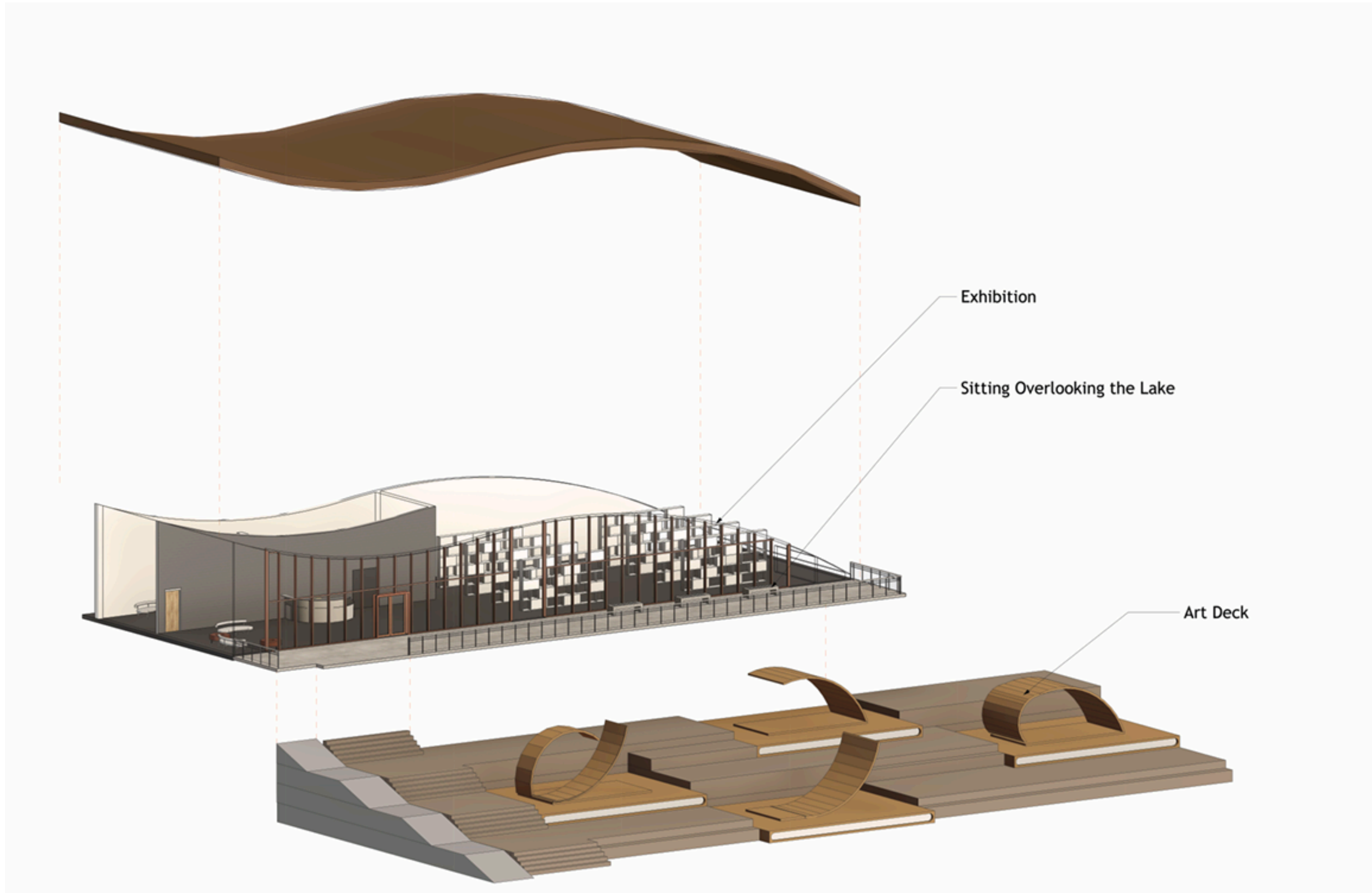


Section 9-9  
Scale:1/100

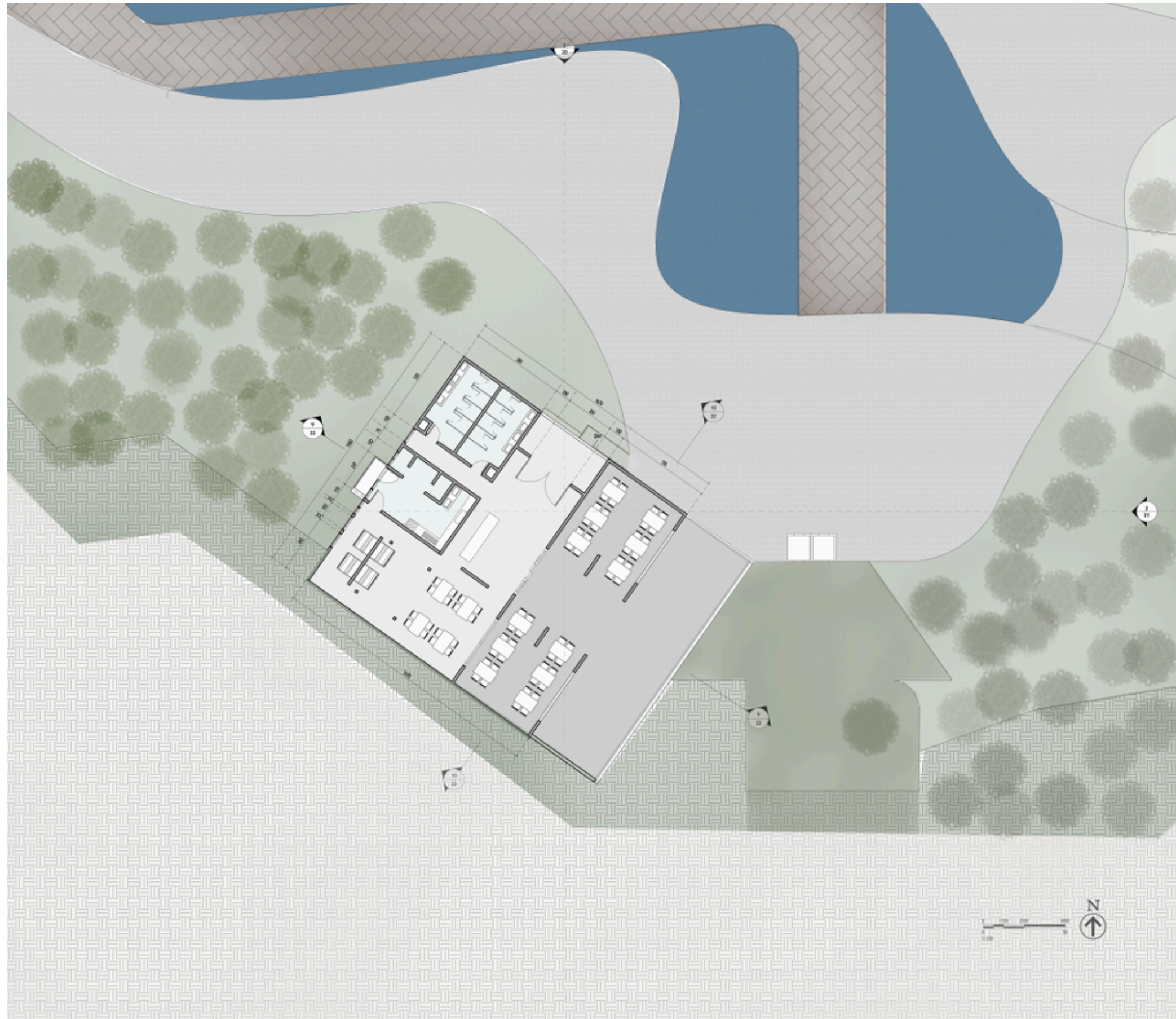


Section 10-10  
Scale:1/100

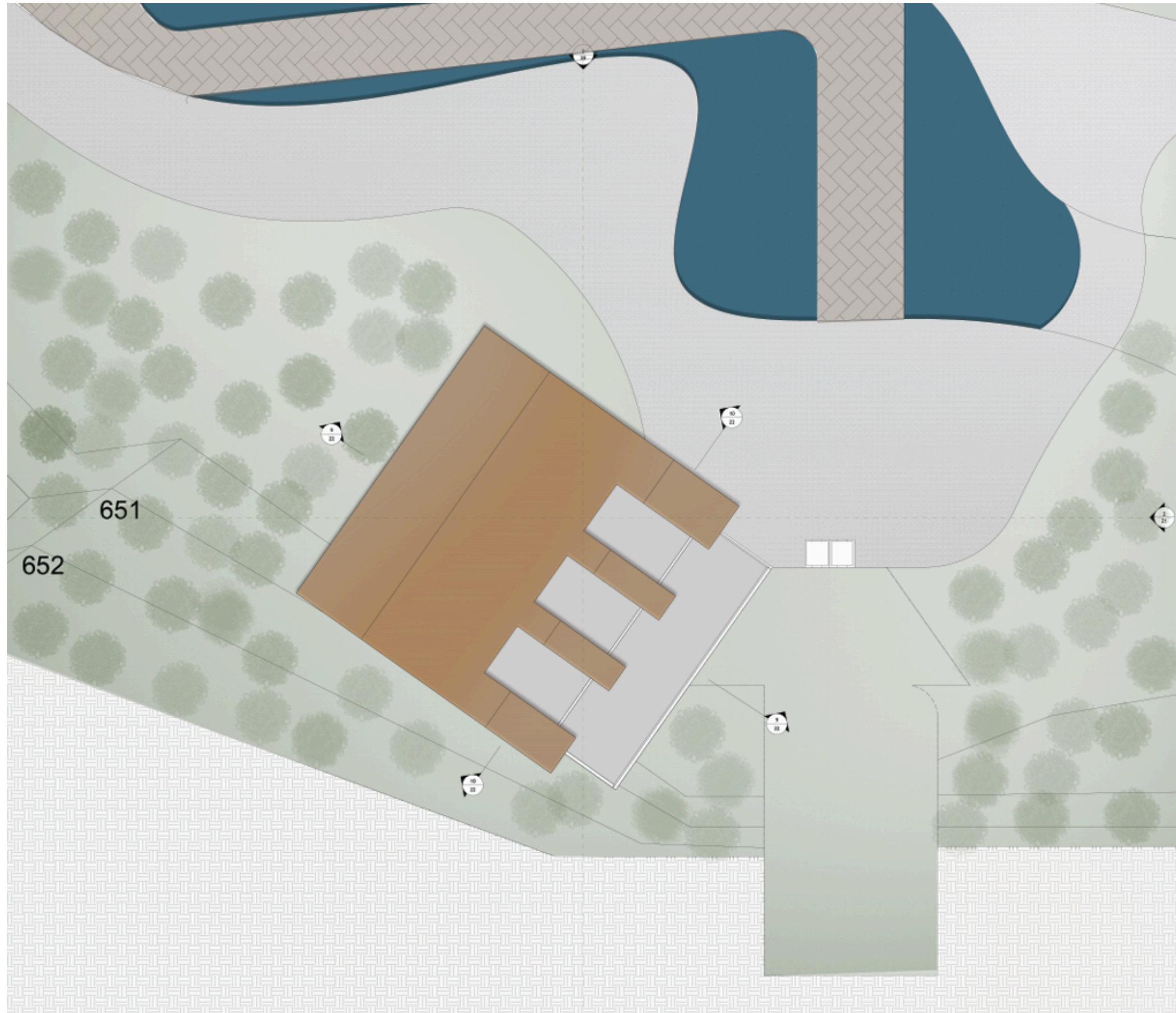
# 5. Exhibition Exploded Diagram



# 6. Commercial Unit Ground floor plan +0.00



# 6. Commercial Unit Roof plan +4.00



# 6. Commercial Unit Elevations



East Elevation  
Scale:1/100



North Elevation  
Scale:1/100

# 6. Commercial Unit Sections

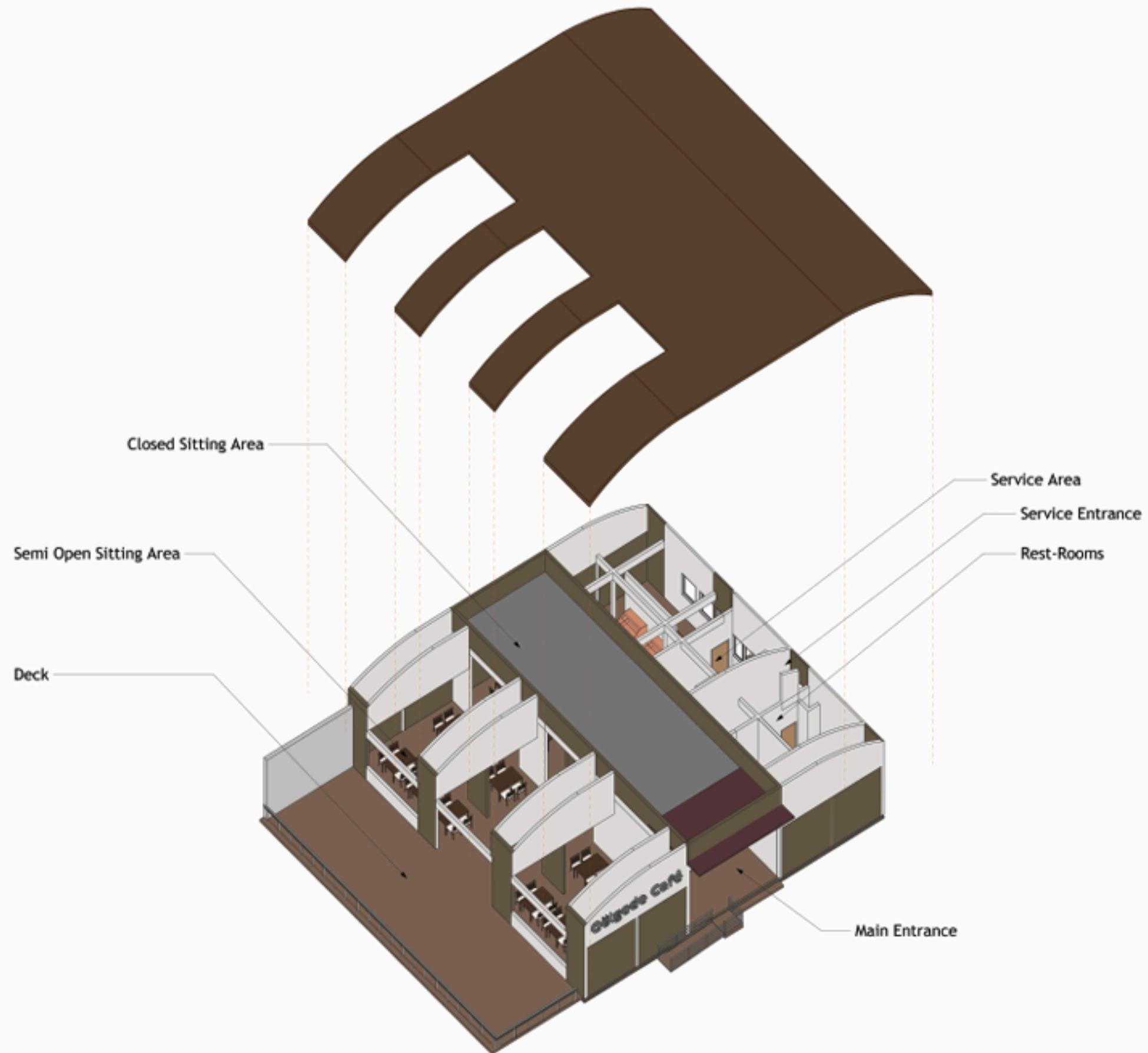


Section 9-9  
Scale:1/50




Section 10-10  
Scale:1/50

# 6. Commercial Unit Diagram



# 7. Site Sections



Site Section: A-A'  
Scale: 1/500



Site Section: B-B'  
Scale: 1/500



Site Section: C-C'  
Scale: 1/500




Site Section: D-D'  
Scale: 1/500

# 8. Renders



# 8. Renders



# 8. Renders



# Thank You !

Hassanen Sami Basheer Alhasnawi  
202218501

**Course Instructors: Prof. Dr. Aslı Er Akan Assoc. Prof. Dr. Fatma Gül Öztürk Büke Assist. Prof. Dr. Ayça Özmen  
Inst. Dr. Leyla Etyemez Çıplak Res. Assist. Dr. Başak Kalfa Res. Assist. Dr. Şafak Sakçak**