

# Urban Scale

## Urban Strategy and Landscape Integration

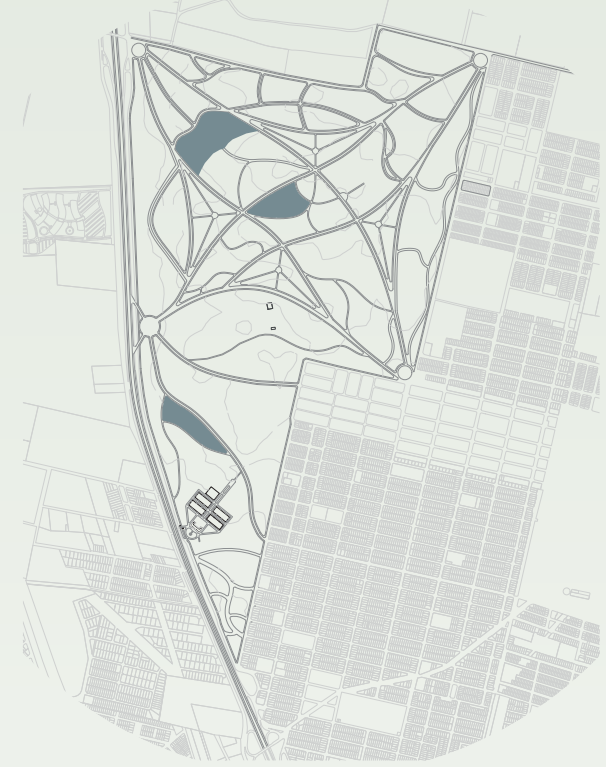
The project stems from a fundamental premise: to reverse the deficit of large green spaces in San Miguel de Tucumán. Therefore, we made the conscious decision to preserve the majority of the land as a metropolitan-scale green lung, prioritizing reforestation and urban permeability. Functionally, the site is organically structured through three large macro-sectors that organize the area:

**Interurban Facilities:** A regional-scale hub that concentrates sports, educational, and commercial activities.

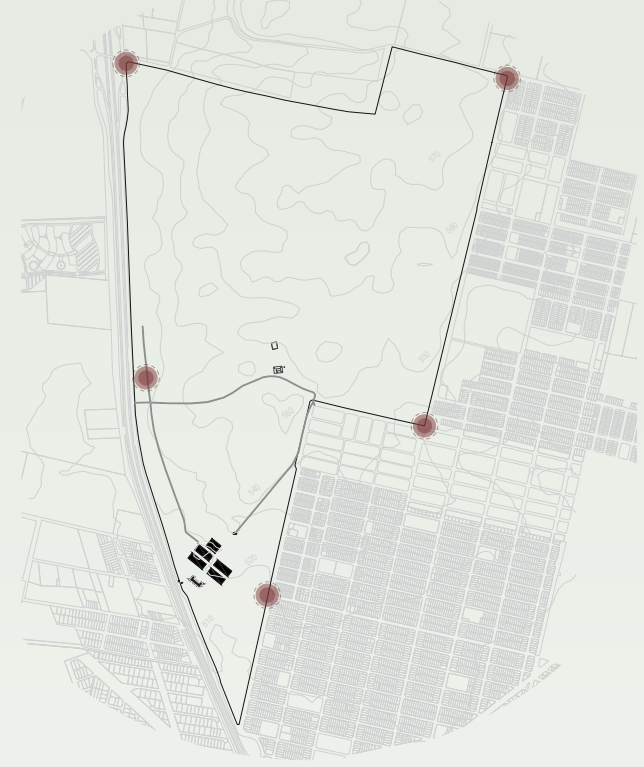
**Memory Park:** A space for reflection and civic engagement that integrates the open landscape with the program of the Museum of Memory.

**Urban Facilities:** A consolidated cultural and social center centered around the Arts Center.

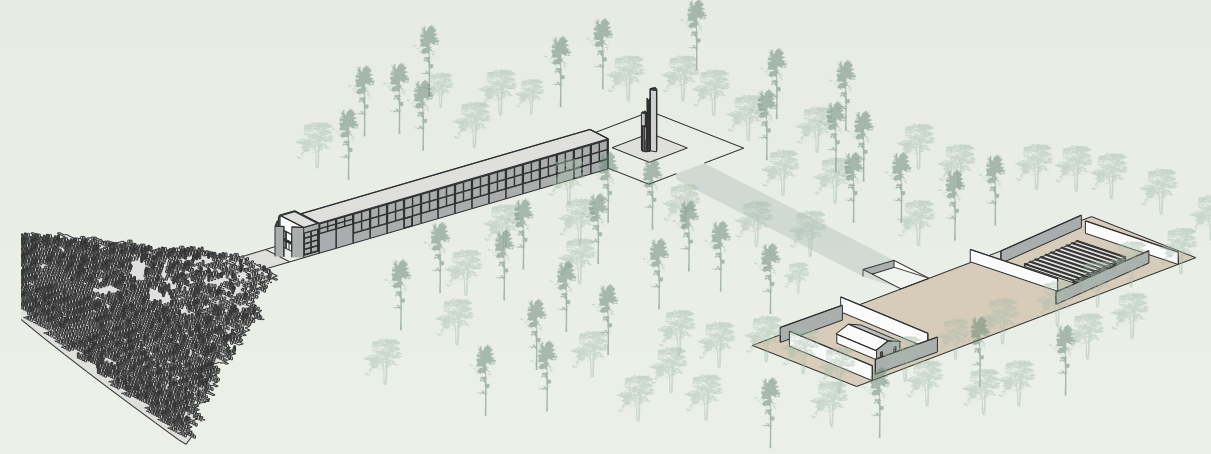
## Strategies



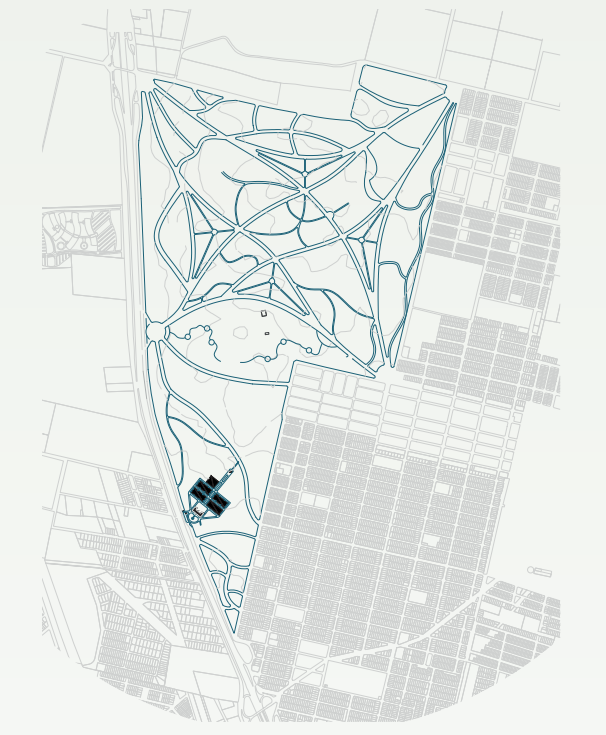
Detention Ponds



Important Points



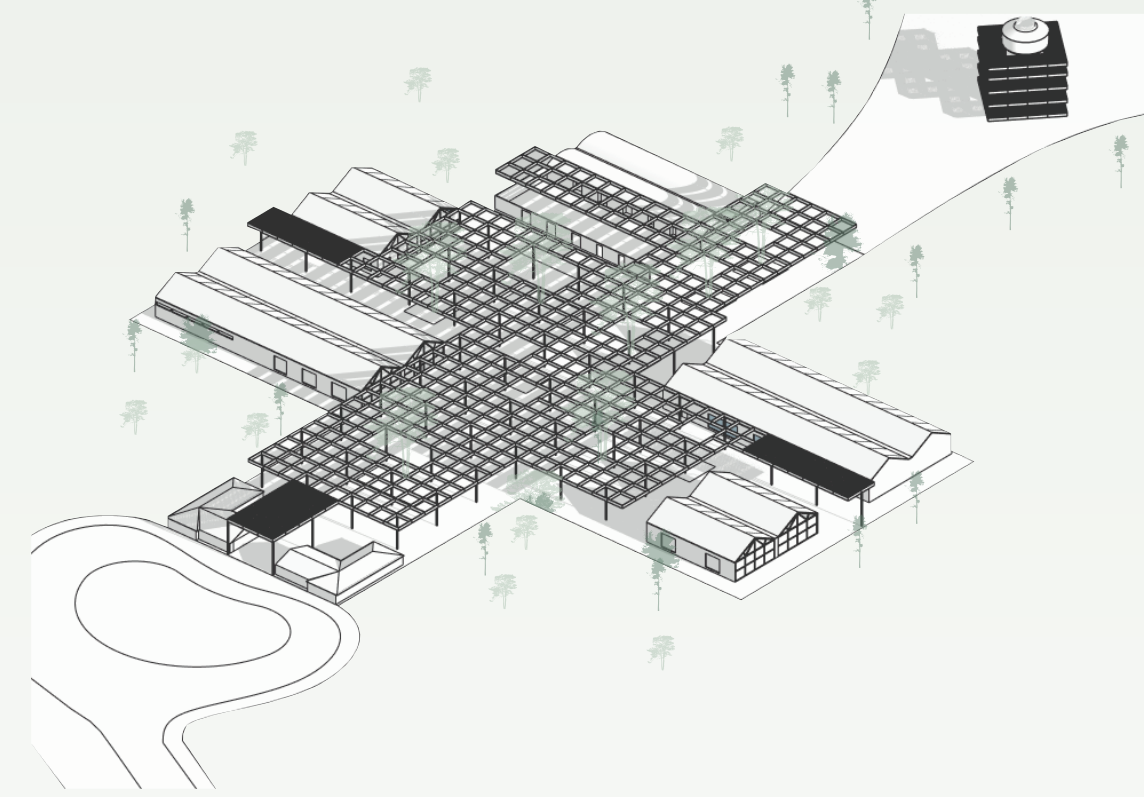
Memory Park Area



Walkways



Streets/Avenues



Art Center Area



- |                           |                            |                             |
|---------------------------|----------------------------|-----------------------------|
| 1. Commercial/Office Area | 8. Memorial Park           | 9. Complementary Activities |
| 2. Residential Area       | . Memorial Plaza           | . Art Gallery               |
| 3. Educational Area       | . Museum                   | . Bar                       |
| 4. Botanical Garden       | . Monument                 | . Ticket Office             |
| 6. Sports/Health Area     | . Sensory Experience Route | . Public Restrooms          |
| 7. Park + Amphitheater    | . Site                     | 10. Art Center              |
| 8. Park + Concert Hall    |                            |                             |

