

PHASE 04
BARLO MINES PIT LAKE

The Barlo Mines Pit Lake Station, once a scar from past mining activities, is being transformed into a recreational lake where people can relax and reconnect with nature. Through rehabilitation efforts, the area will feature crystal cyan water, green spaces, and native vegetation that support the environment while providing a safe and scenic place for visitors. This project turns a damaged site into a symbol of recovery and creates opportunities for eco-tourism and community enjoyment.

PHASE 04 SITE DEVELOPMENT PLAN

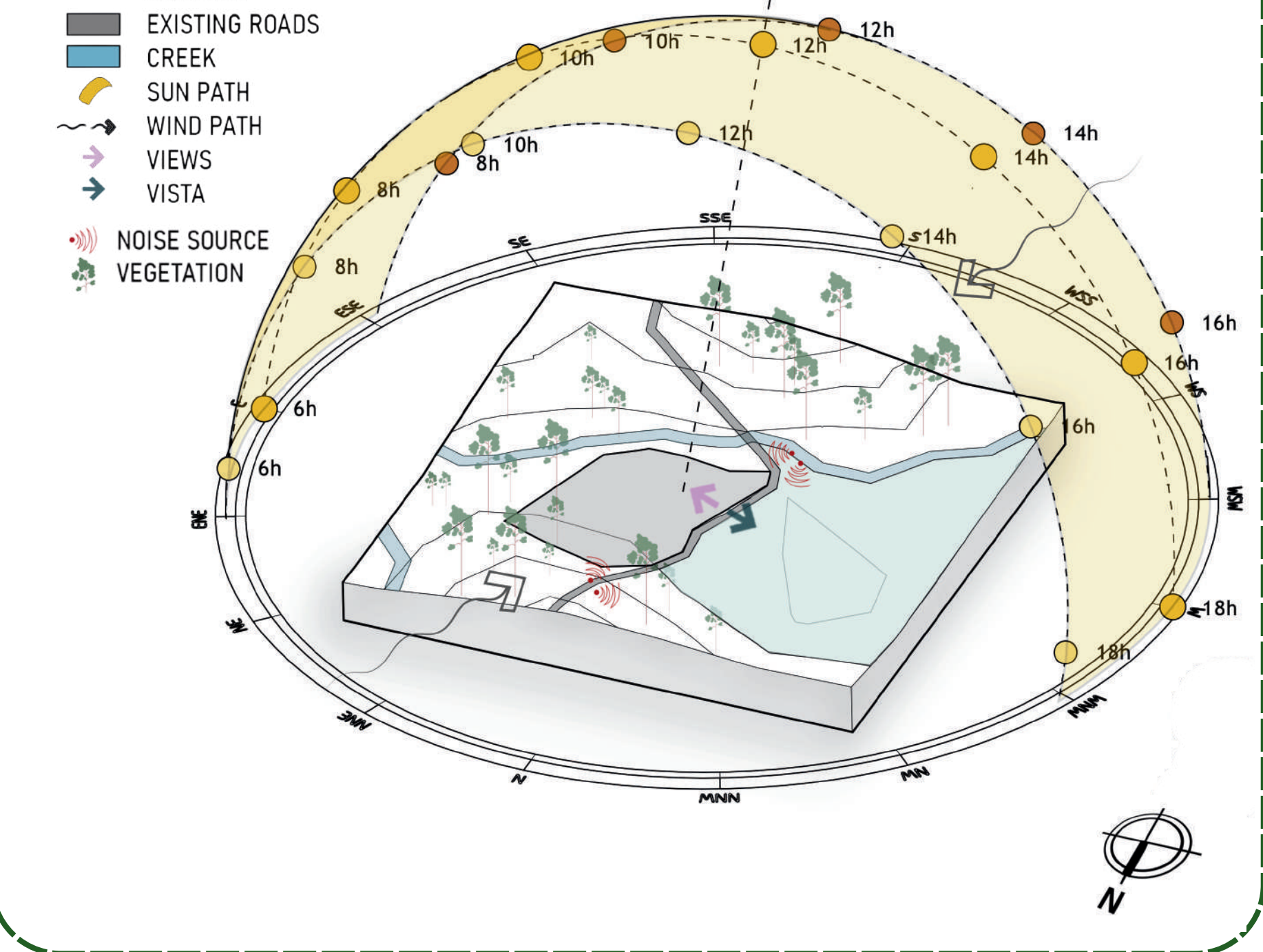
1:300 M




PHASE 04 SITE ANALYSIS

LEGEND

- PHASE 04 BOUNDARY
- SITE BOUNDARY
- CONTOUR
- EXISTING ROADS
- CREEK
- SUN PATH
- WIND PATH
- VIEWS
- NOISE SOURCE
- VEGETATION



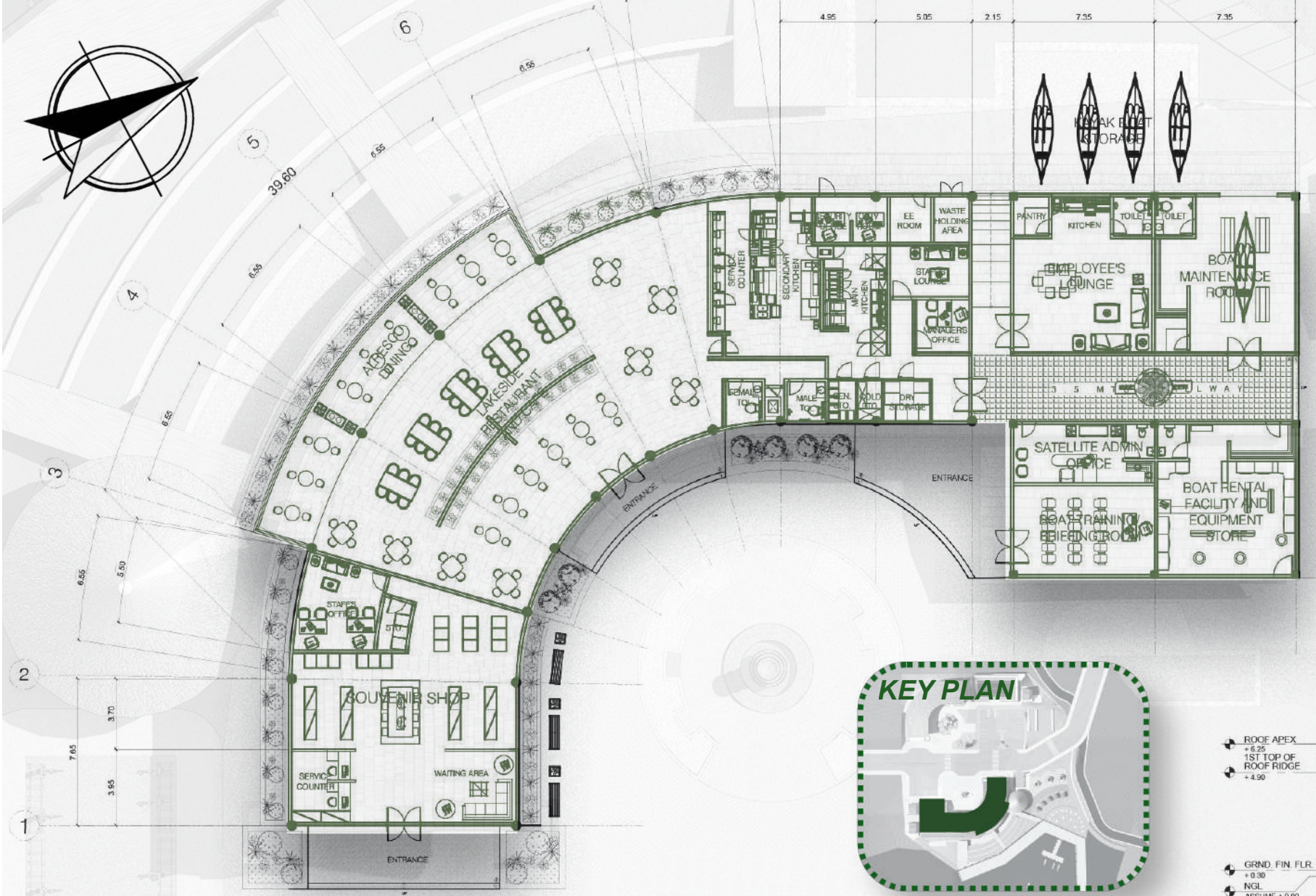
SITE SECTION | NTS



BAMBOO LAKEVIEW CAFE

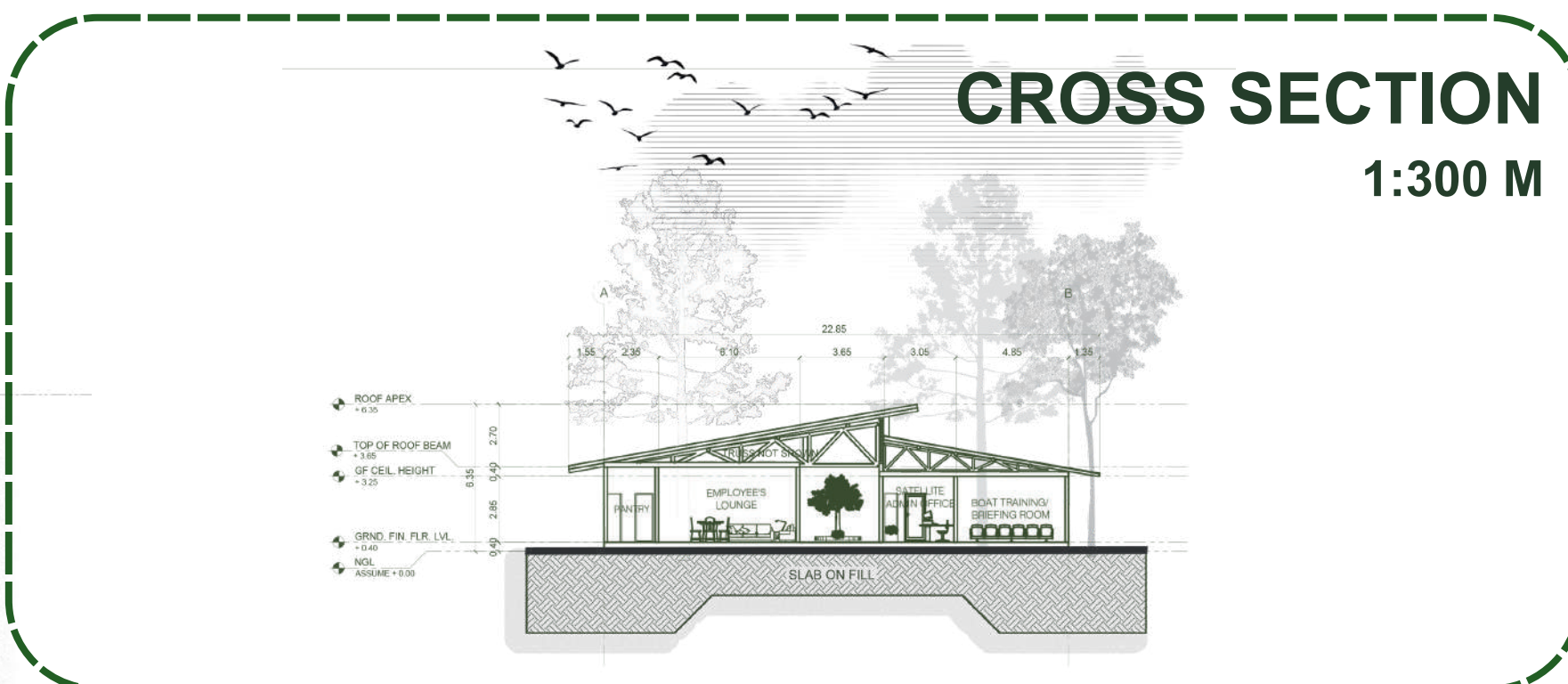
GROUND FLOOR PLAN

1:300 M



CROSS SECTION

1:300 M



FRONT ELEVATION

1:300 M

