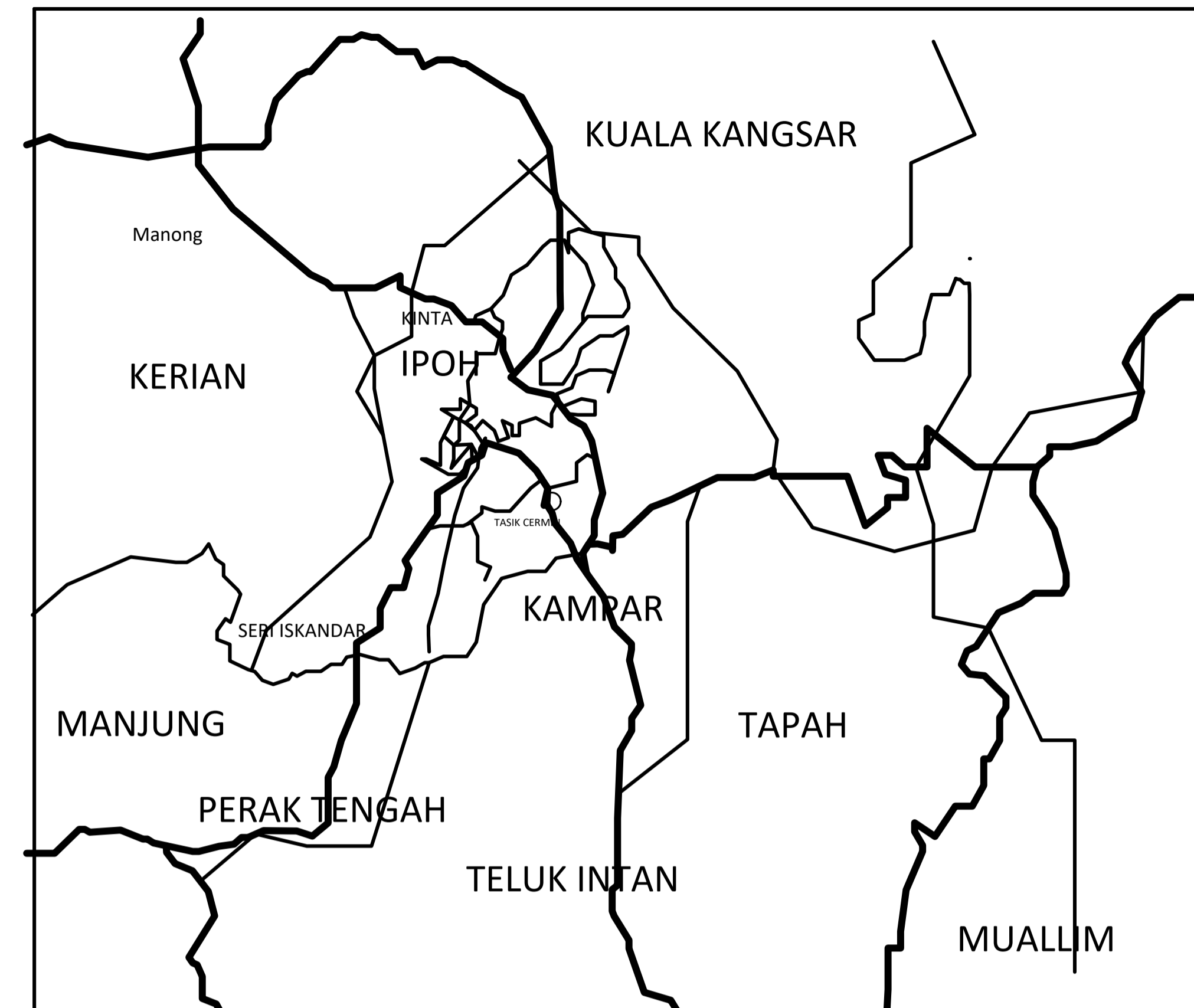



location plan




KEY PLAN










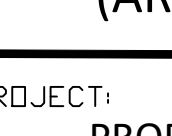
NOTES:



DEPARTMENT:



CODE SPECIFICATION

| | |
|---|---|
|  | SPRINKLER |
|  | FIRE ALARM AND BREAK GLASS |
|  | SMOKE DETECTOR |
|  | HEAT DETECTOR |
|  | PORTABLE DRY POWDER FIRE EXTINGUISHER |
|  | PORTABLE CARBON DIOXIDE FIRE EXTINGUISHER |
|  | EMERGENCY LIGHT |
|  | KELUAR SIGN |
|  | HOSE REEL |
|  | FIRE RATED DOOR |

COURSE:

STUDIO 5

PROGRAM:

BACHELOR OF SCIENCE IN (HONS)
(ARCHITECTURAL DESIGN)

PROJECT:

PROPOSED LIMESTONE QUARRY
HERITAGE
INTERPRETATION AND EDUTOURISM
CENTRE
AT TASIK CERMIN, IPOH, PERAK

FOR
TASIK CERMIN ECO-PARK

SEMESTER:

202601

DRAWING TITLE:

KEY PLAN LOCATION PLAN

DRAWN BY SALAH ABDELWAHAB IBRAHIM MOHAMED

STUDENT ID 202405010048

CHECKED BY MOHAMMAD AMIRSHAH BIN SHARUDDIN

SCALE AS SHOWN

DATE 4 MAY 2026

DRAWING NO: SHEET NO:

202509/WDAS-WD01 01/16