Residential complex «Lilies»

Situation plan

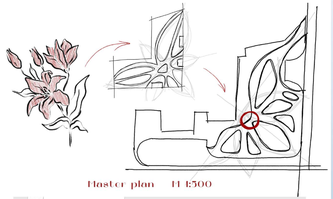

Unfolding of Sverdlov St. M 1:100

A typical floor plan M 1:100

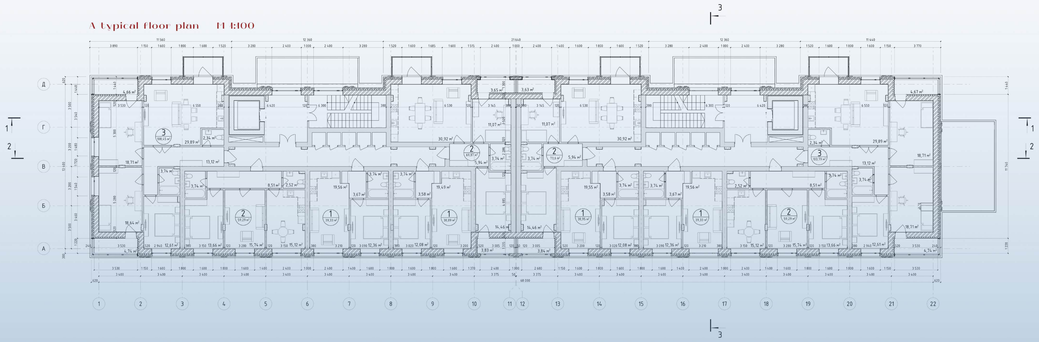

Facade on Sverdlov street M 1:100

Section 1-1 M 1:100

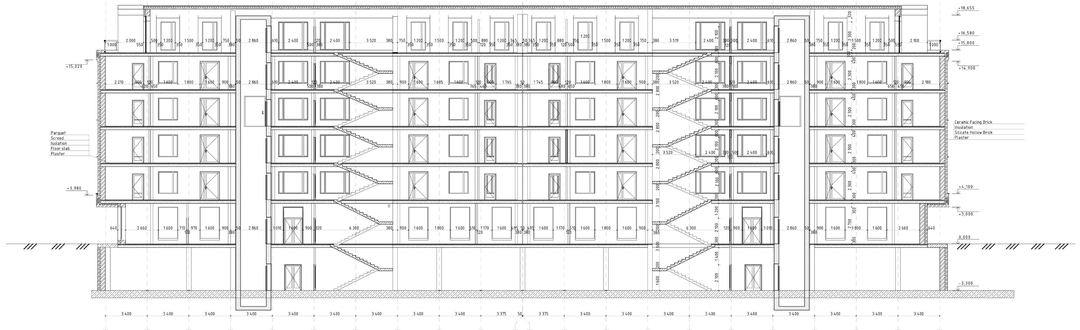

Master plan M 1:500

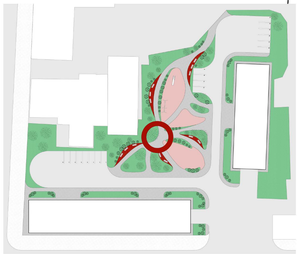

- Lawn
- Paving the yard
- Paving
- Asphalt
- Paving of quiet areas
- Rubber coating
- Trees
- Shrubs

Technical and economic indicators

	Indicator name	Calculation, m²	Project, m²	Distance from windows or residential buildings, m
1	Land area	6 455	6 455	
2	The area of the courtyard within the boundaries	1 999	1 999	
3	Building area	1 500	1 500	
4	The area of playgrounds for children, including:	158	145.88	
	"Quiet" children's playground	27		
	Children's playground	52		20
	Children's playground-town	43		
	Children's gymnastics playground	36		
5	The area of playgrounds for physical education	198	63	
	Sports and gymnastics ground	40		12
	Sports and playground	158		
6	The area of recreation areas for the growing population	116		
	Places of "quiet" rest	30	87.76	
	Recreation areas for the adult population	50		15
	Public territory	36	122.7	
7	The area of the site for economic purposes	50		
8	The area of the waste collection area	15		
9	The area of the parking area	225		
10	Landscaping area	1 613.75	2 307.44	10
11	Surface area, including:			
	Asphalt		1 468.7	
	Paving		1 394.5	
	Rubber coating		331.58	
	Ground coating		2 307.44	

The attic plan M 1:200

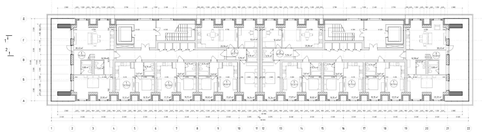

Commerce plan M 1:200

Underground parking plan M 1:200

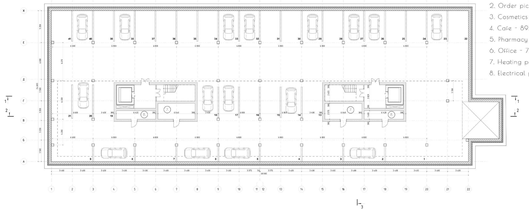

Section 3-3 M 1:200

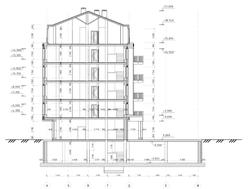

Facade on Pobedy St. M 1:100



Фрагмент разреза 2-2 M 1:100

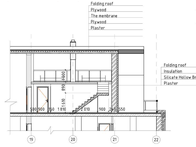

Explication

1. Beauty salon - 75.7 m²
2. Order pickup point - 47.55 m²
3. Cosmetics store - 47.55 m²
4. Cafe - 89.3 m²
5. Pharmacy - 47.55 m²
6. Office - 75.7 m²
7. Heating point - 15.55 m²
8. Electrical panel -9 m²

Courtyard facade M 1:200