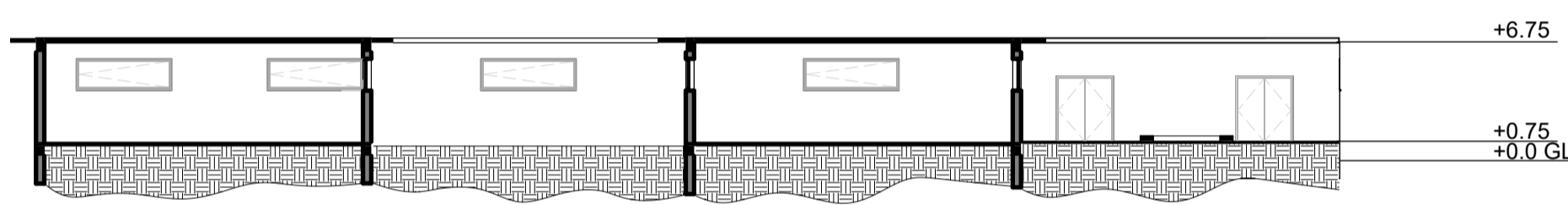
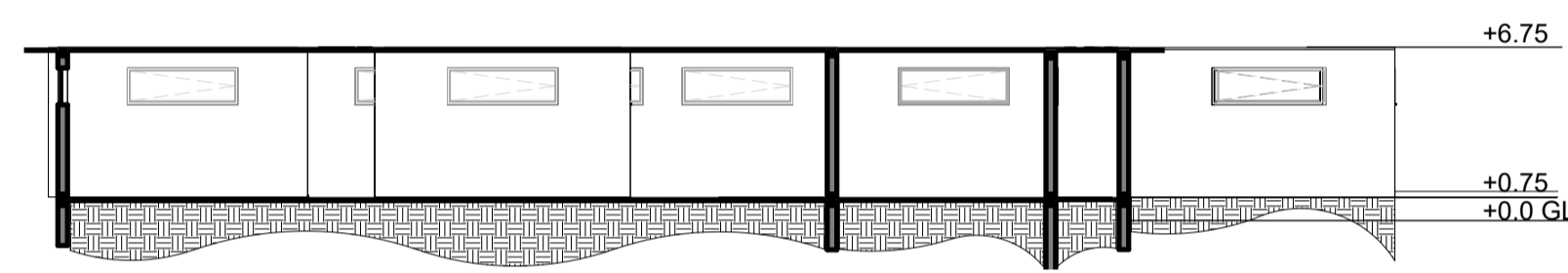



PLAN

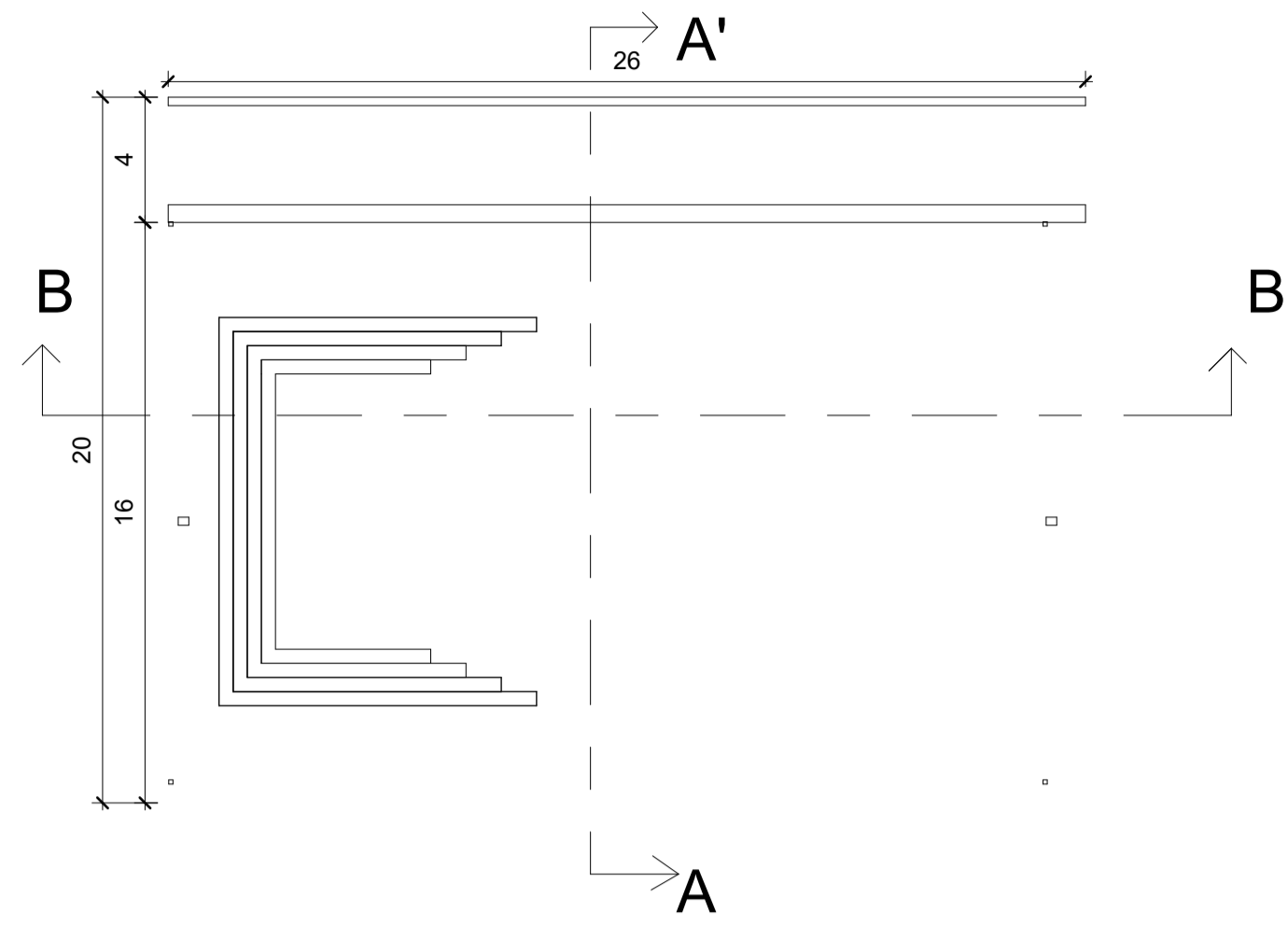


SECTION AA'

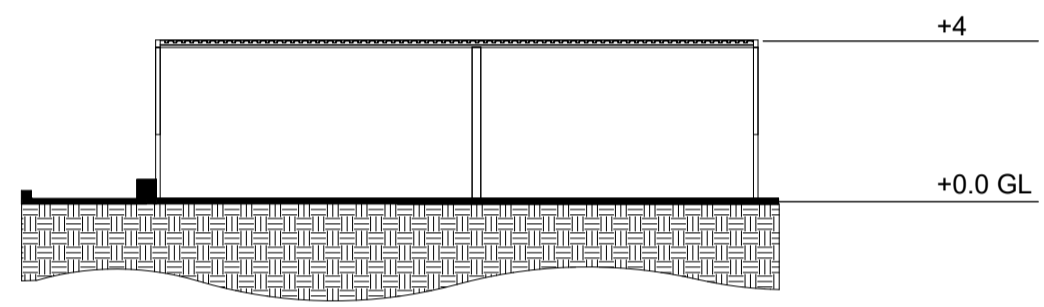


SECTION BB'

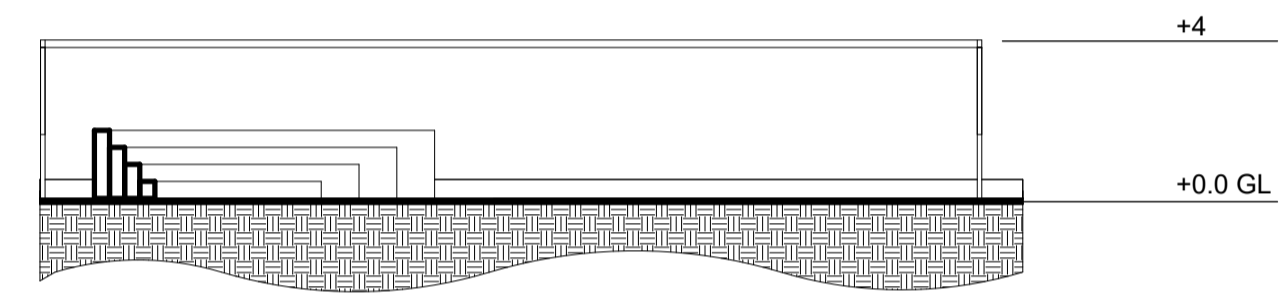




PLAN

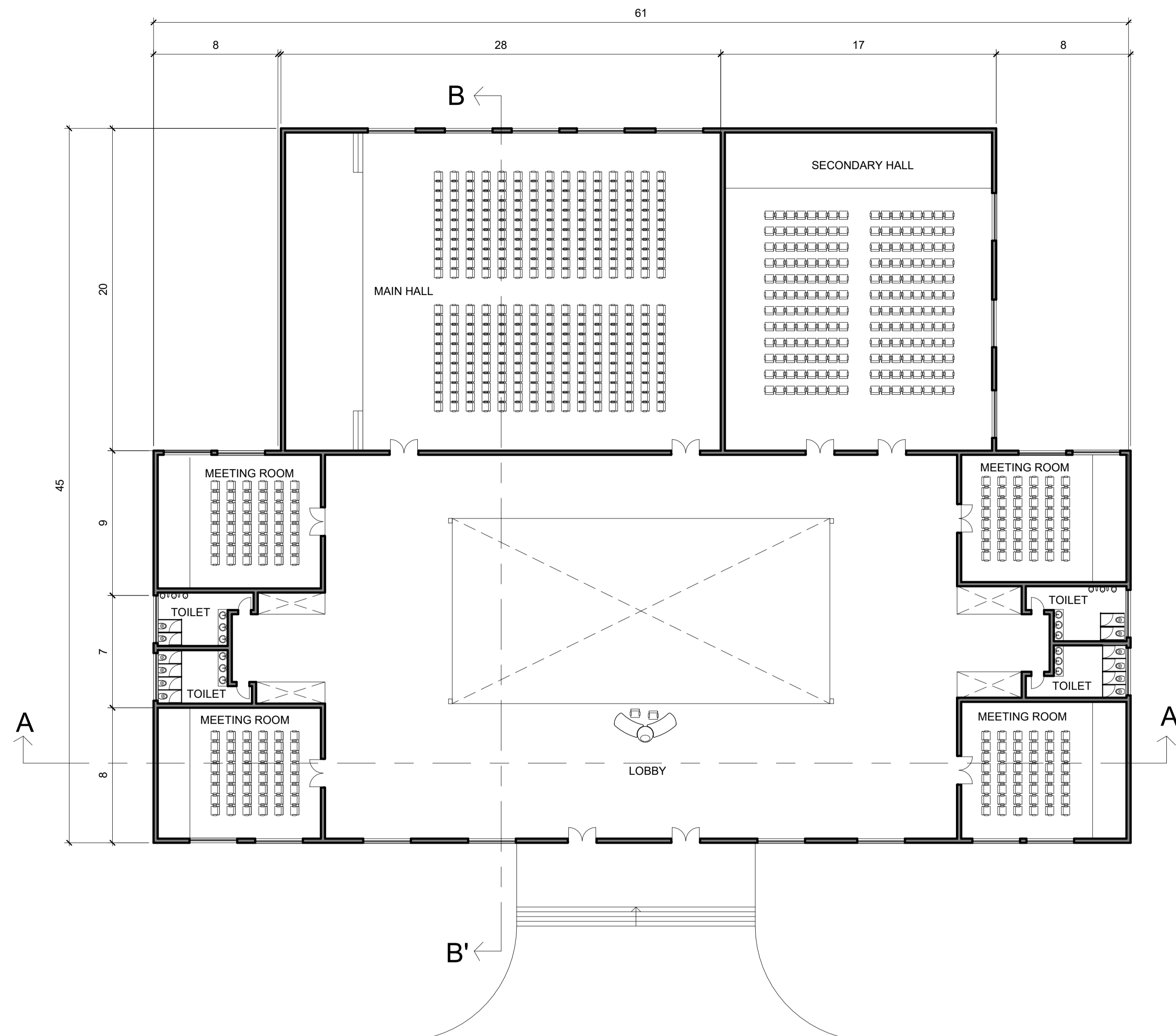


SECTION AA'

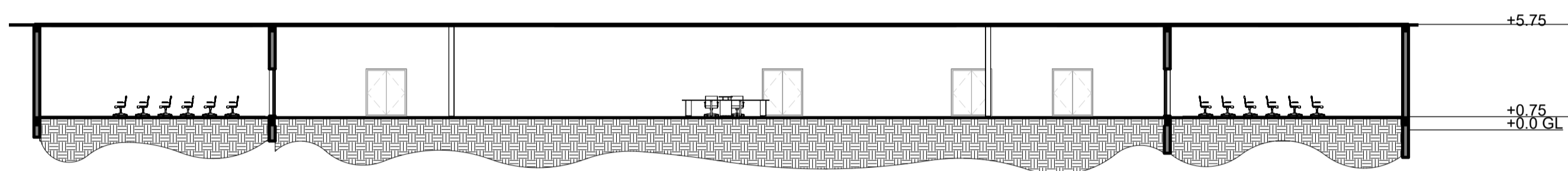


SECTION BB'

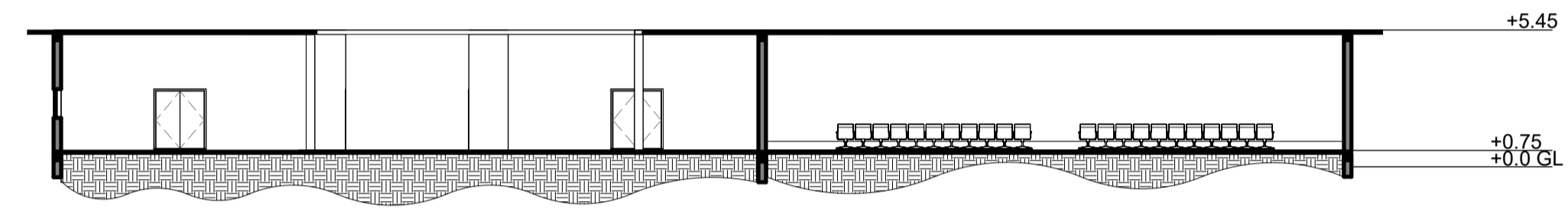






PLAN



SECTION AA'

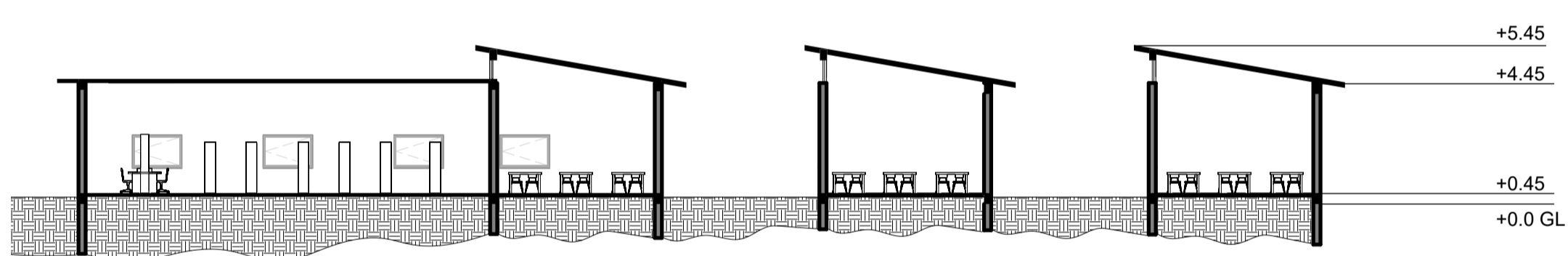


SECTION BB'

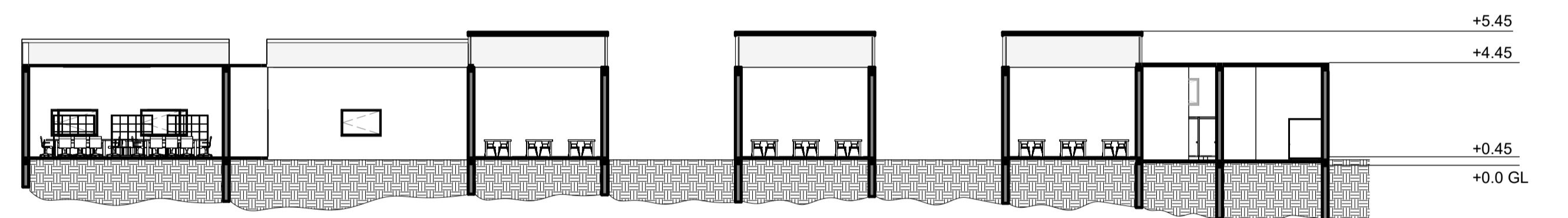




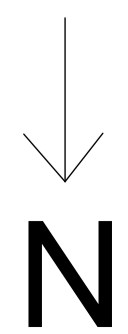
PLAN

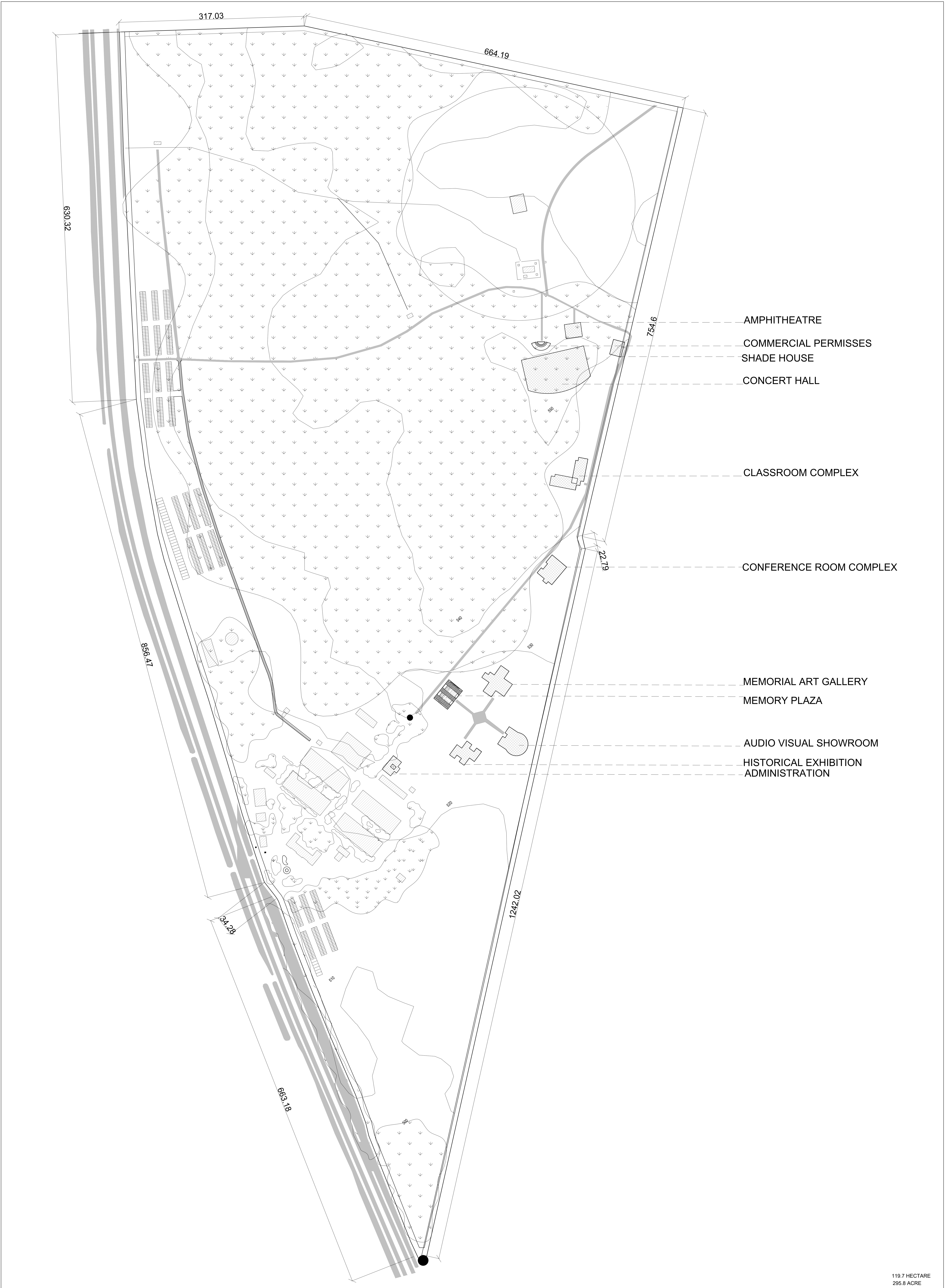


SECTION AA'



SECTION BB'

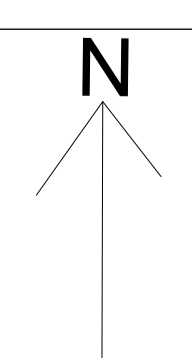




- AMPHITHEATRE
- COMMERCIAL PERMISSSES
- SHADE HOUSE
- CONCERT HALL
  
- CLASSROOM COMPLEX
  
- CONFERENCE ROOM COMPLEX
  
- MEMORIAL ART GALLERY
- MEMORY PLAZA
  
- AUDIO VISUAL SHOWROOM
- HISTORICAL EXHIBITION
- ADMINISTRATION

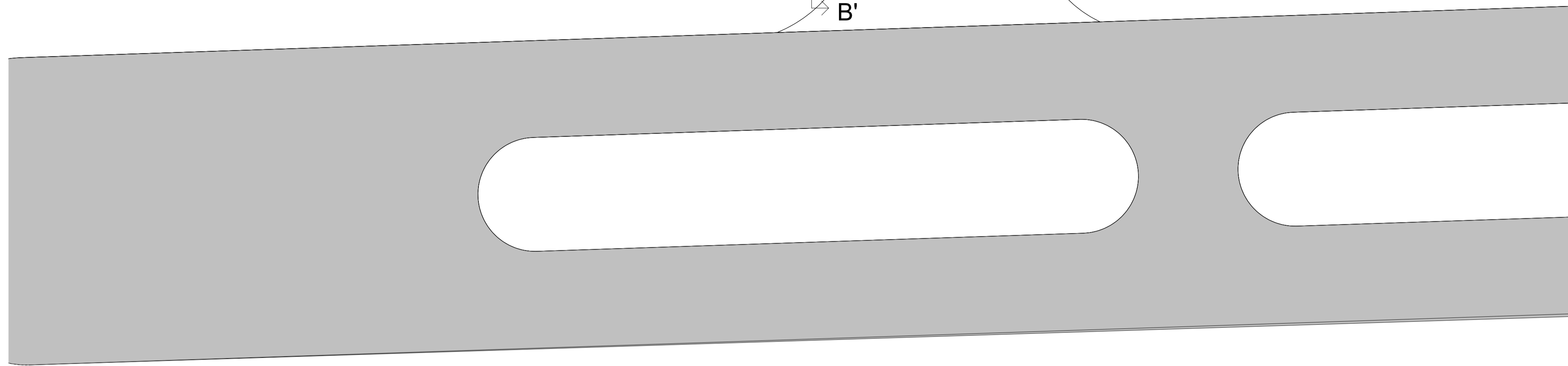
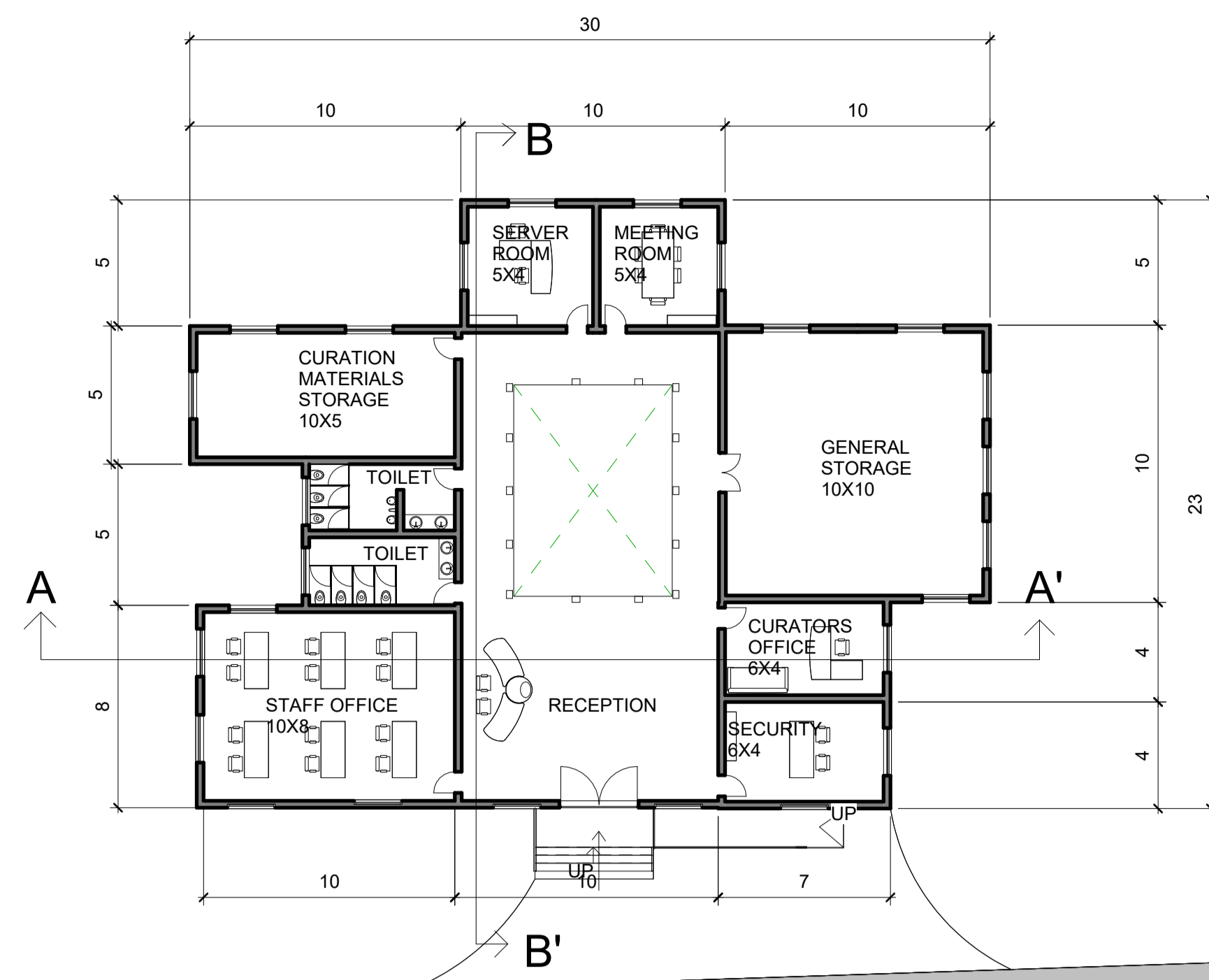
119.7 HECTARE  
 295.8 ACRE  
 1196768.7 SQ.M

**INTERPRETATION CENTER**

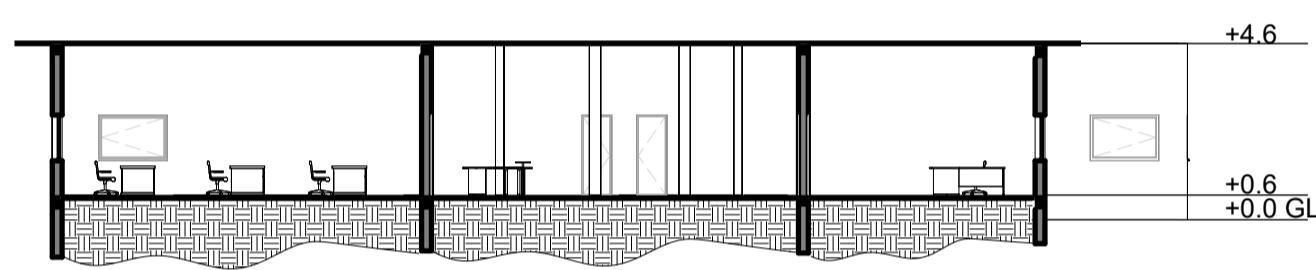


**SITE PLAN**

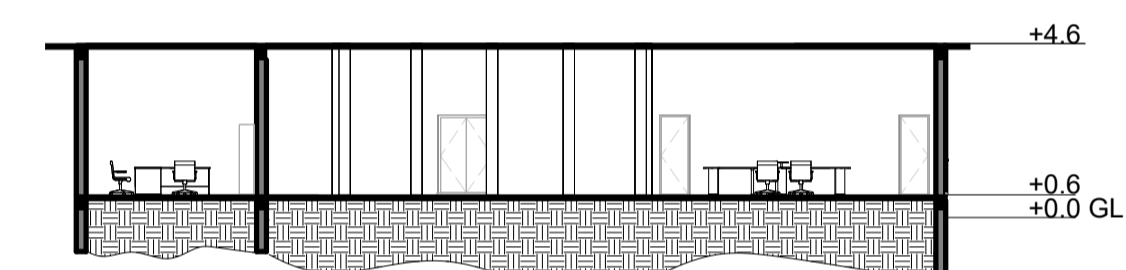
ALL DIMENSIONS ARE IN M  
 SCALE 1:2000



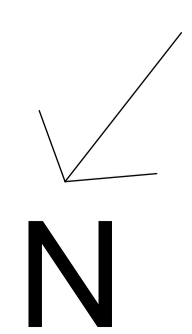
PLAN

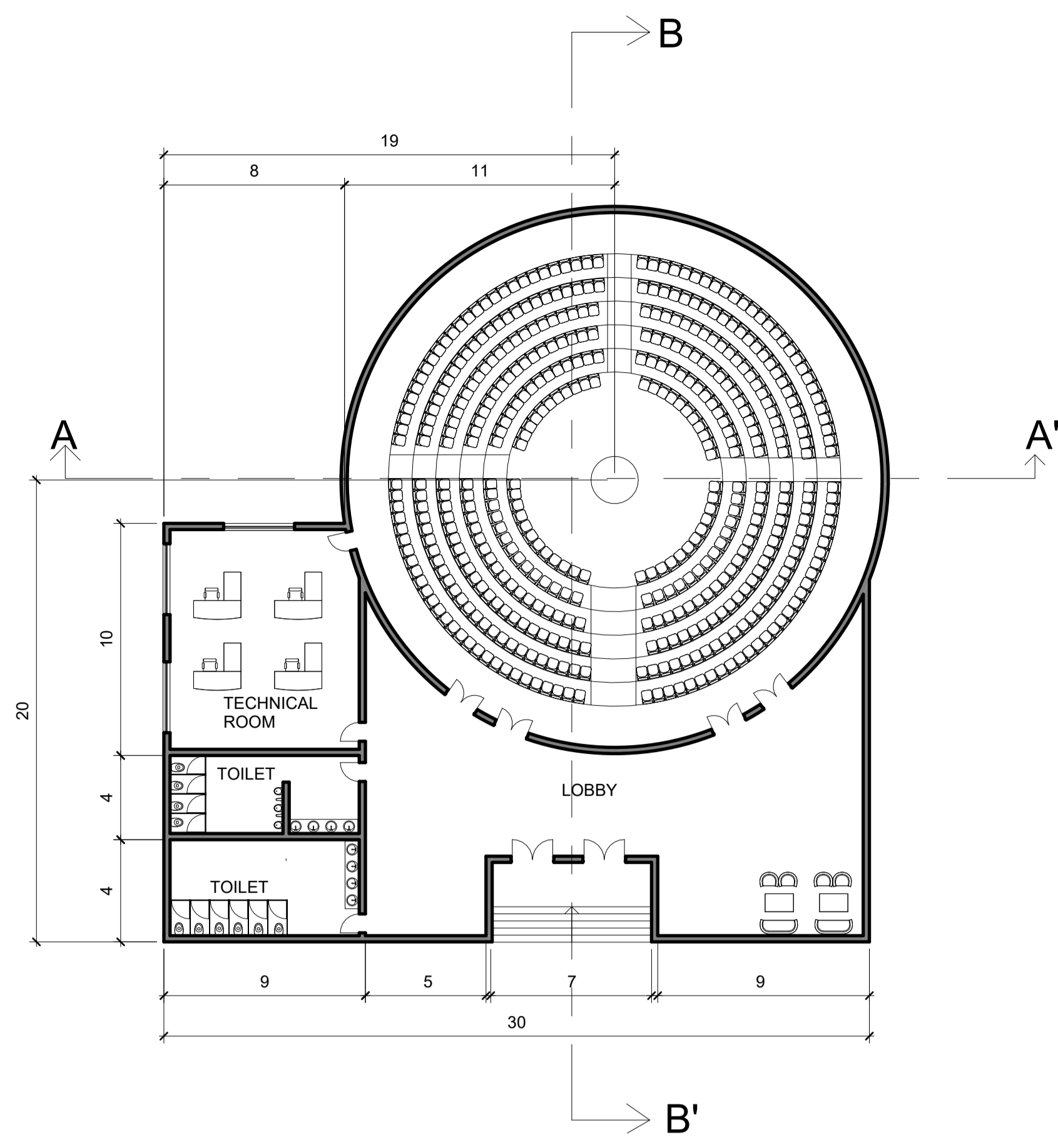


SECTION AA'

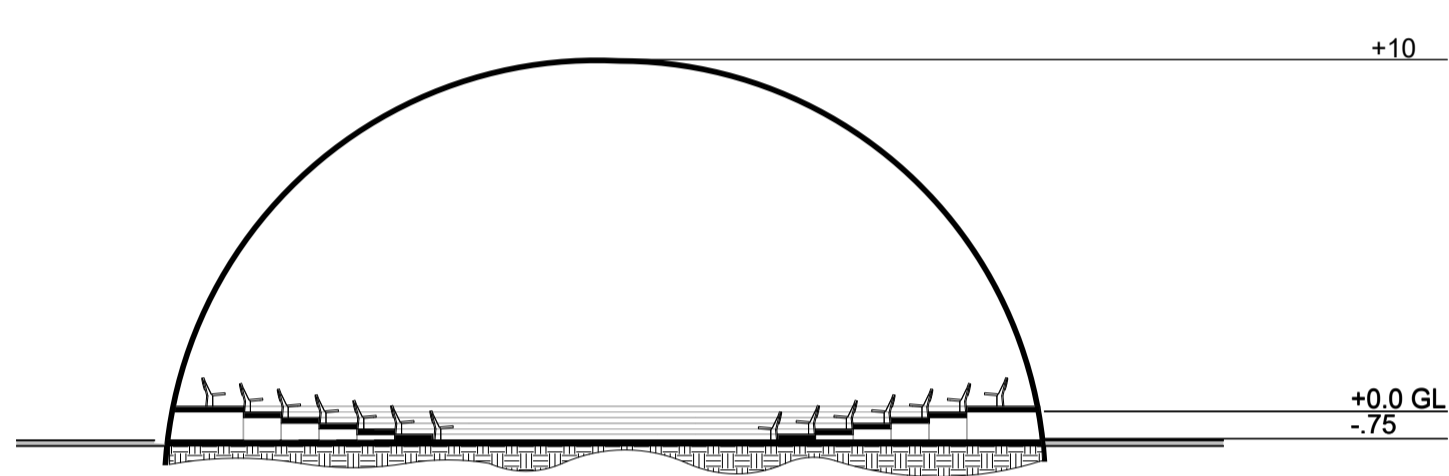


SECTION BB'

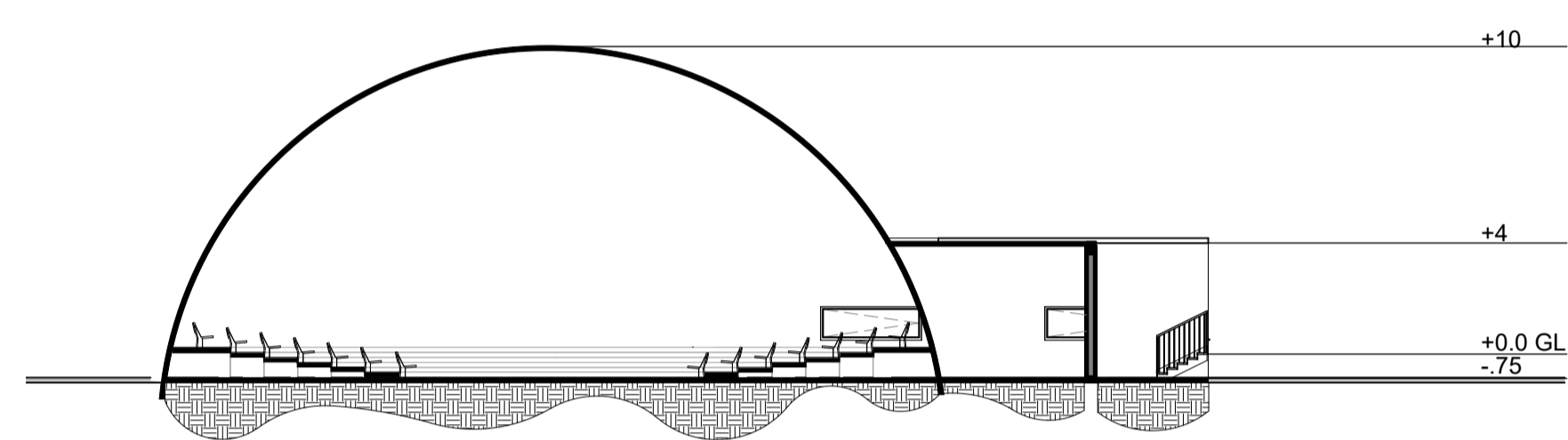




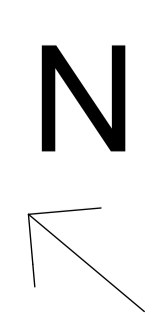


PLAN


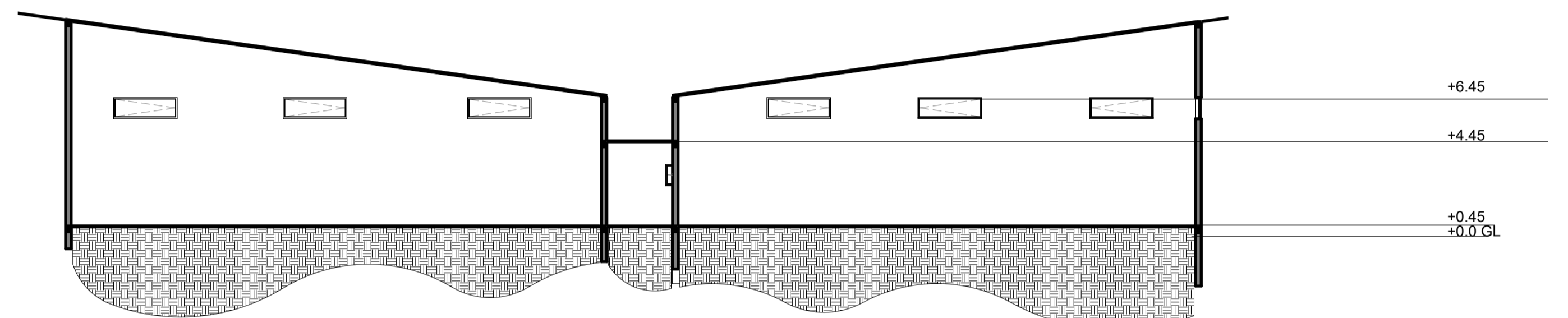
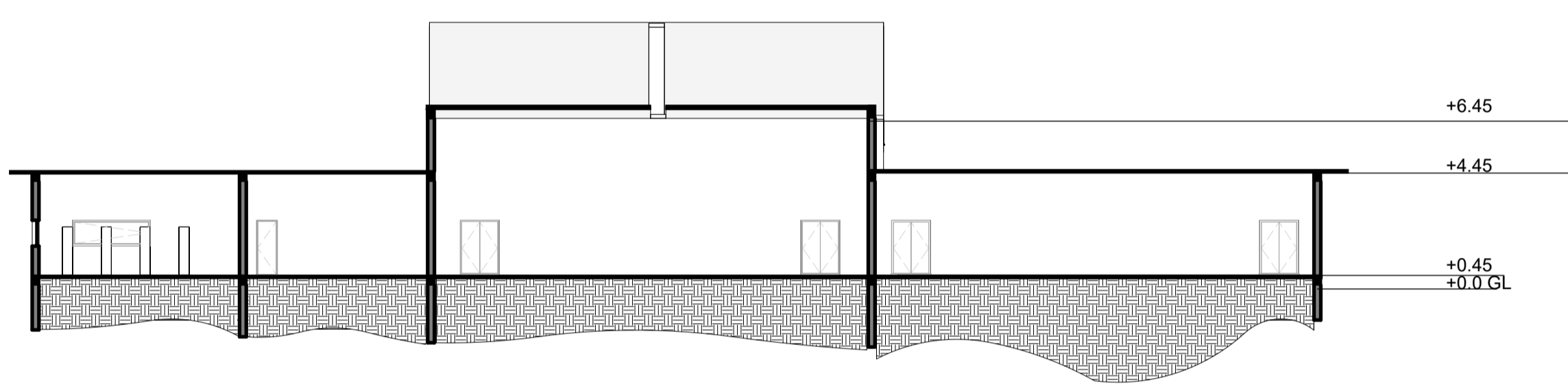
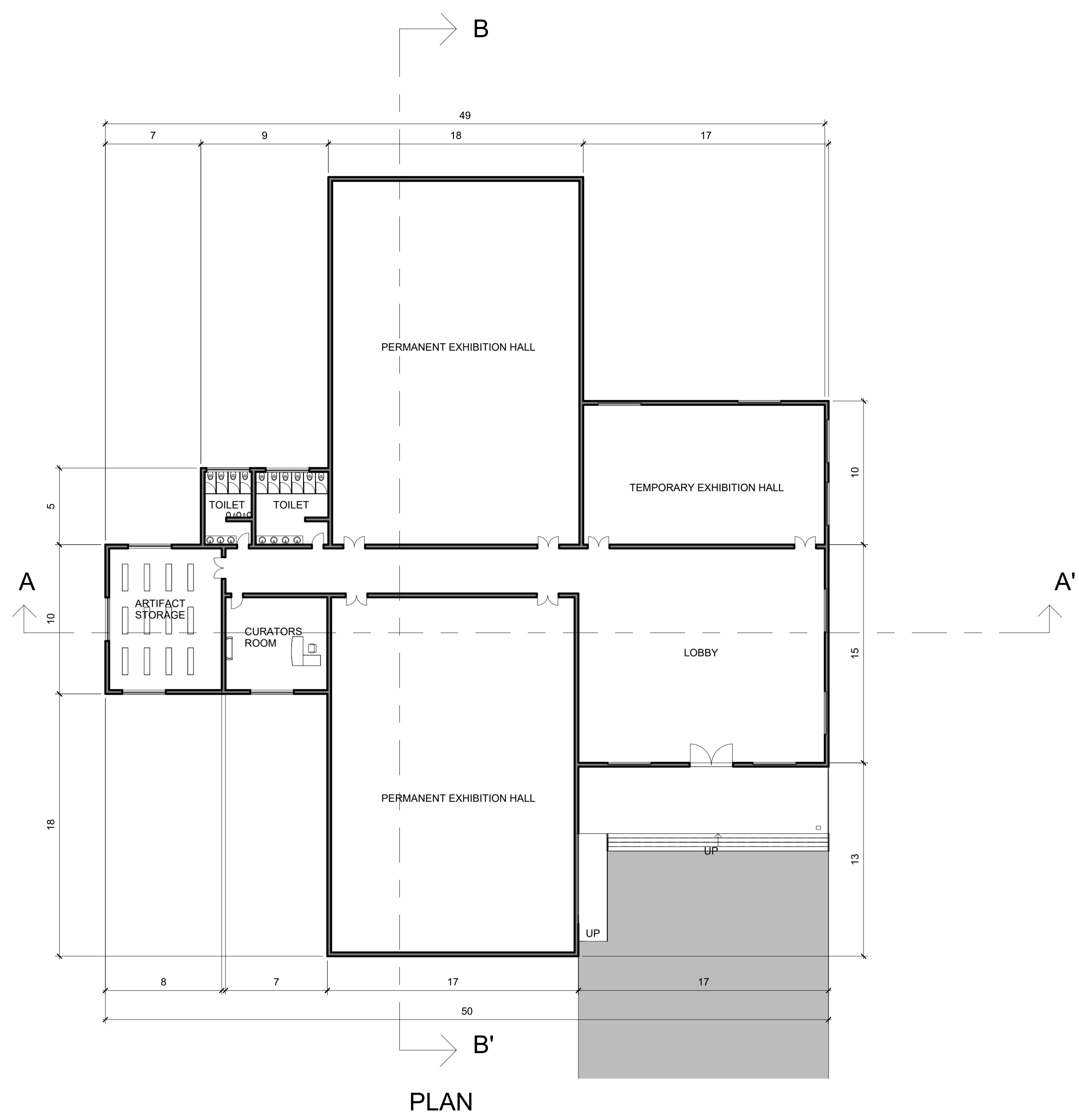


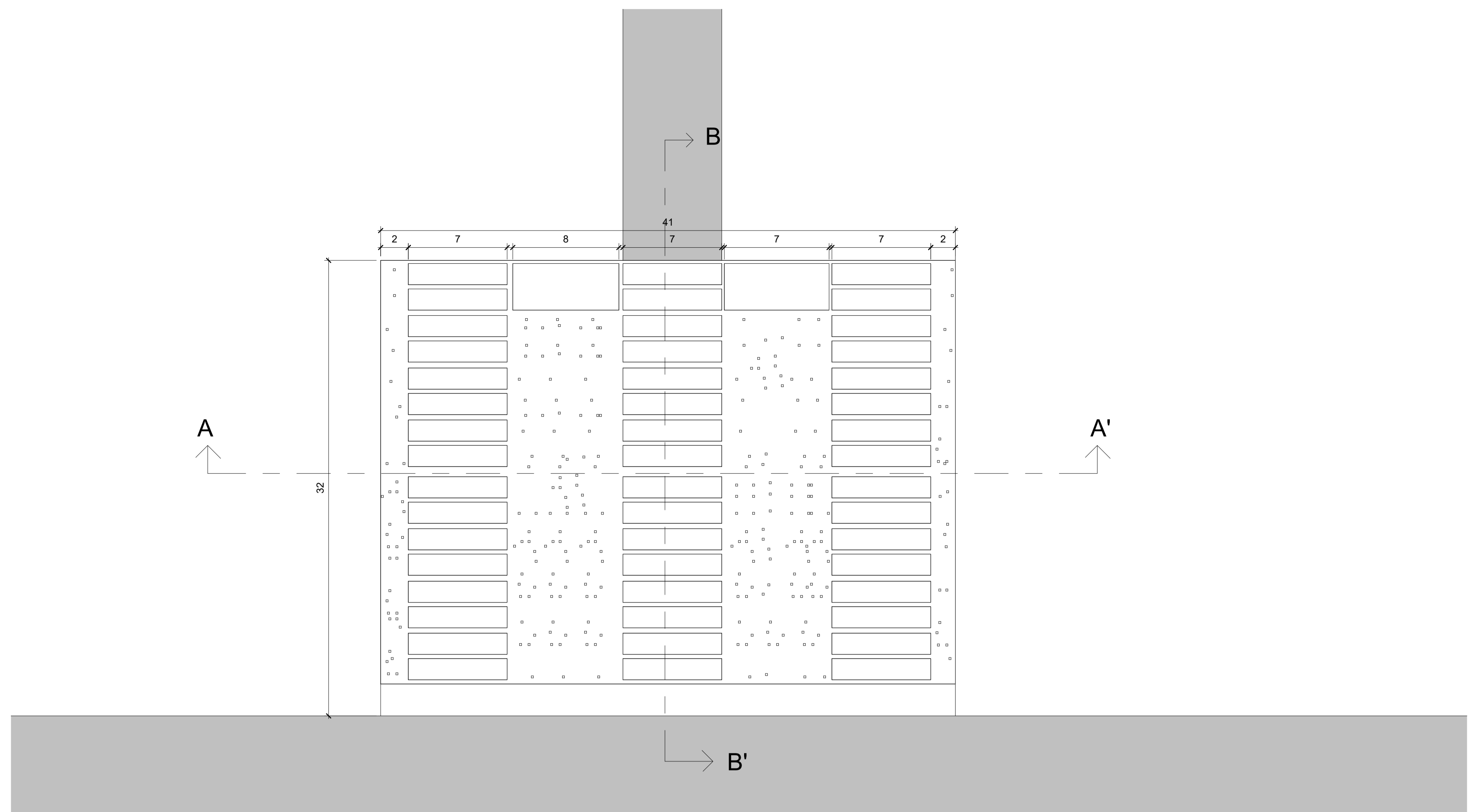
SECTION AA'



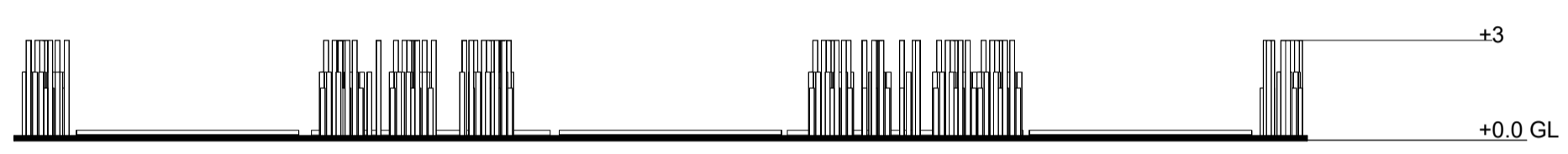
SECTION BB'







PLAN

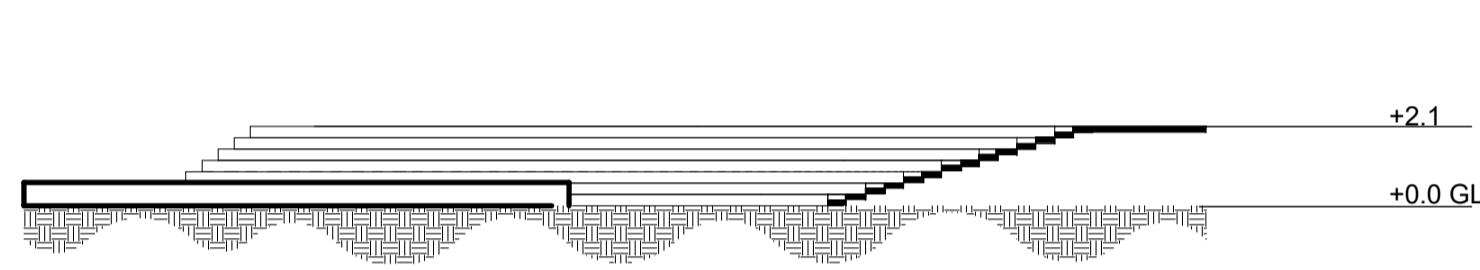
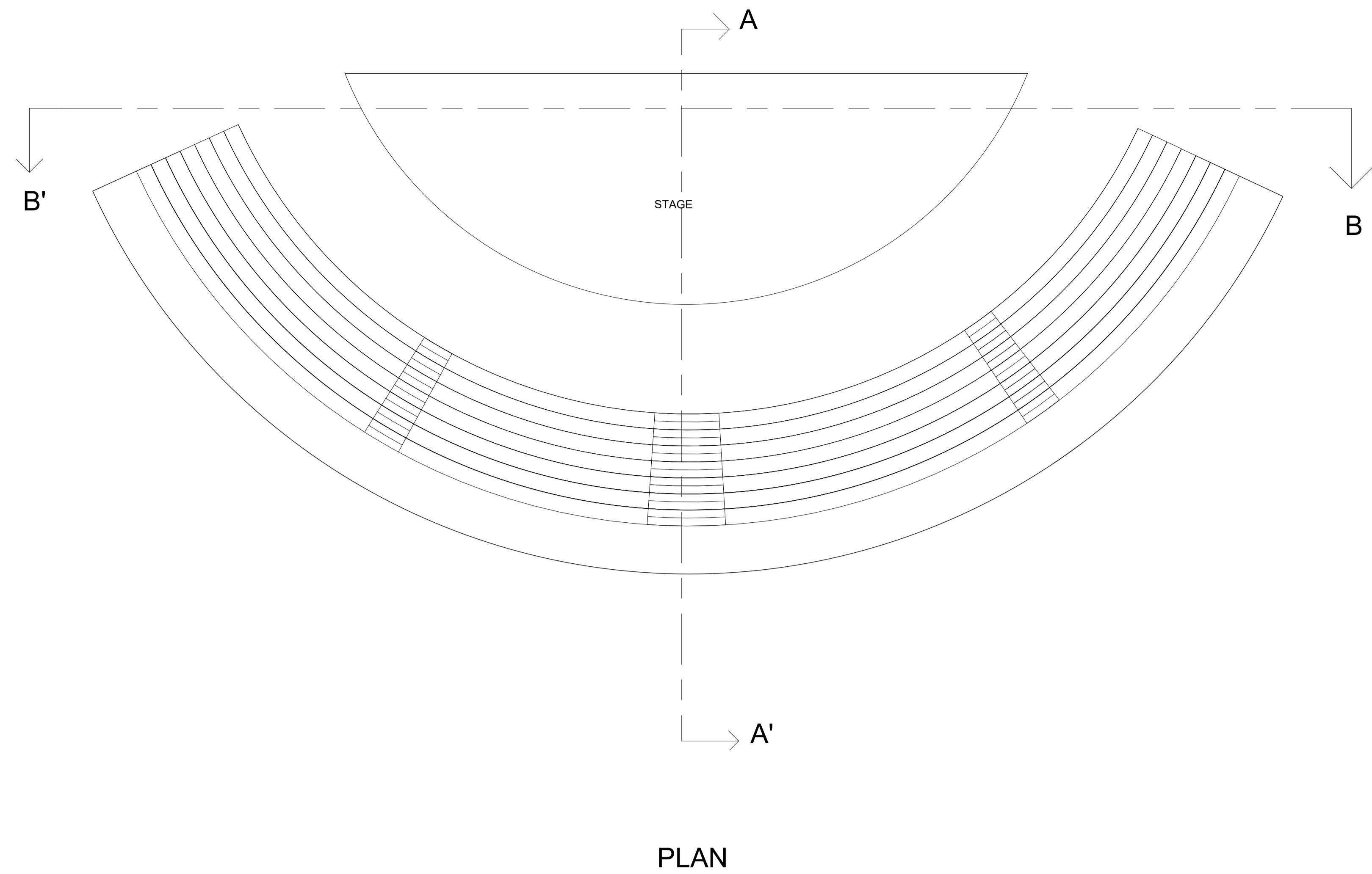


SECTION AA'

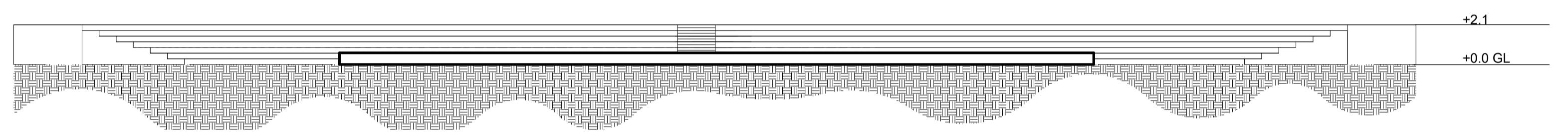


SECTION BB'





SECTION AA'

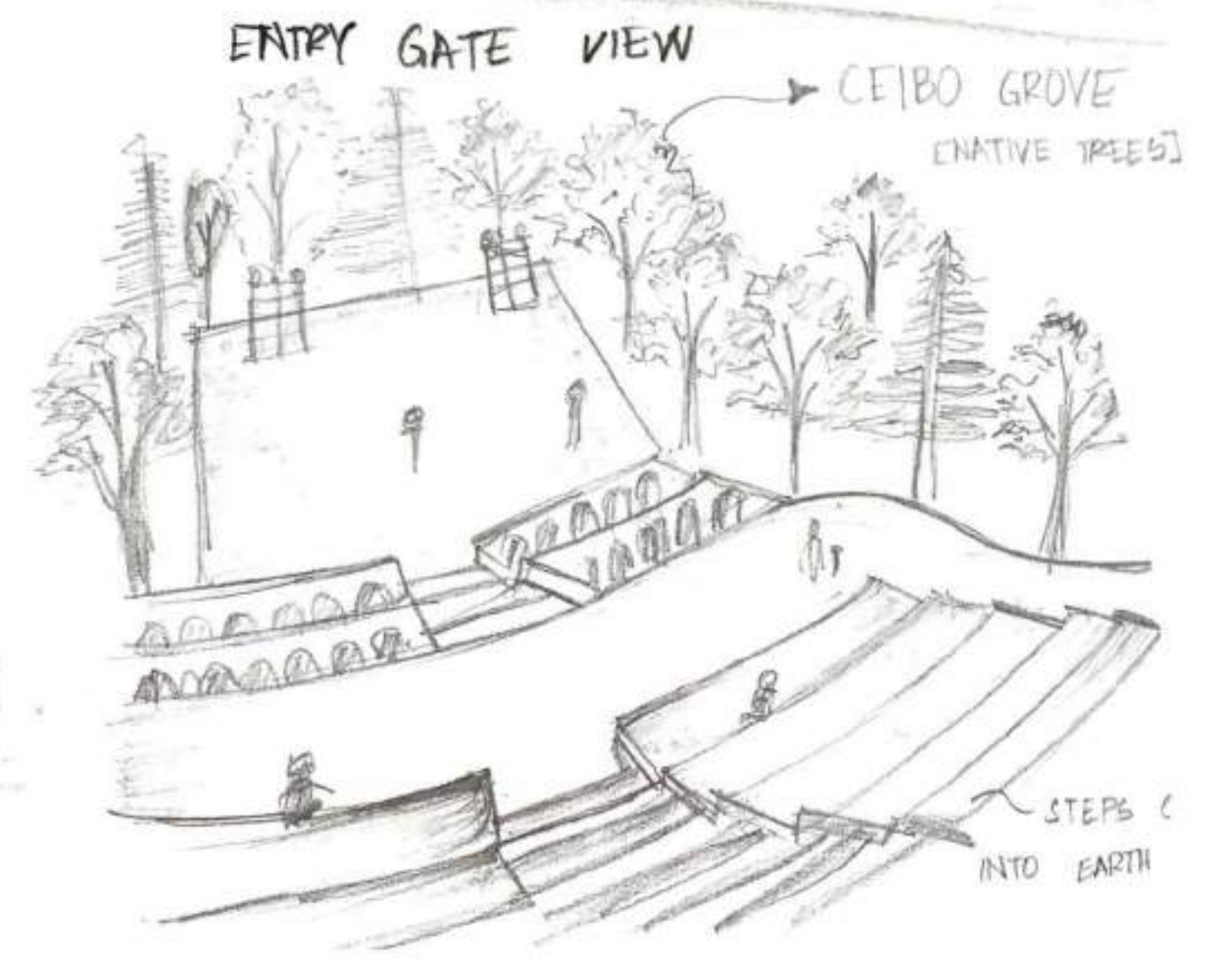
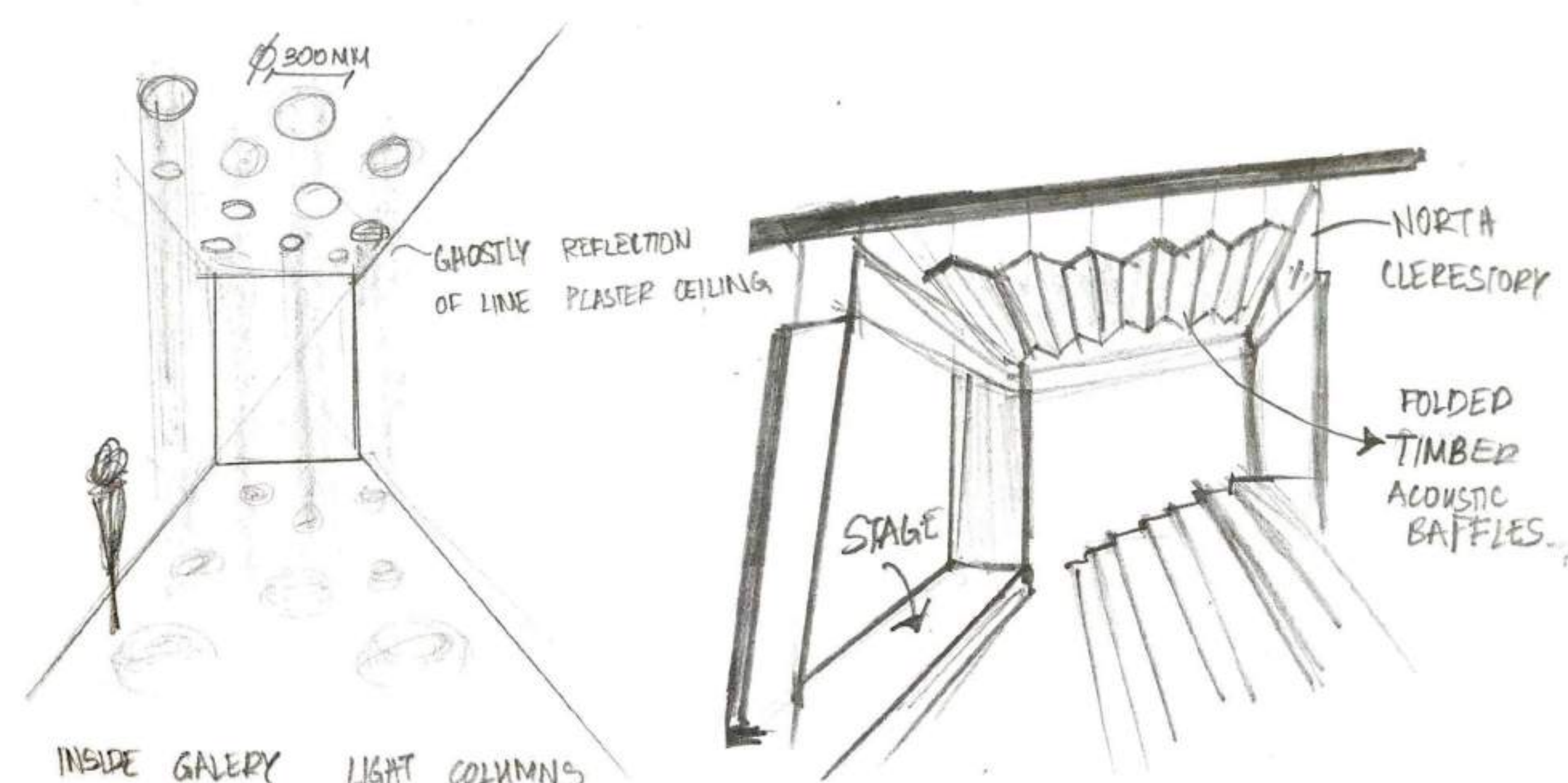
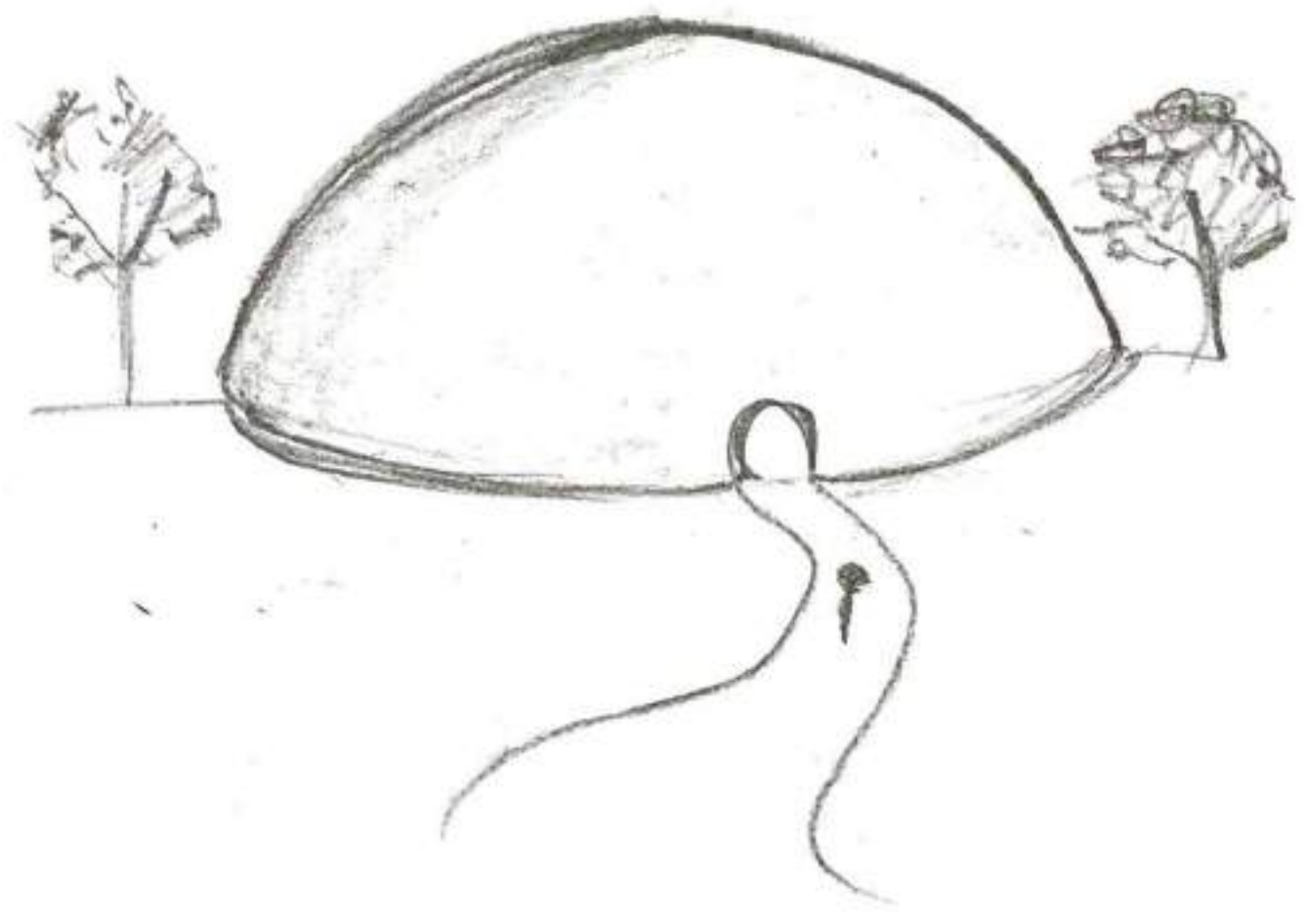
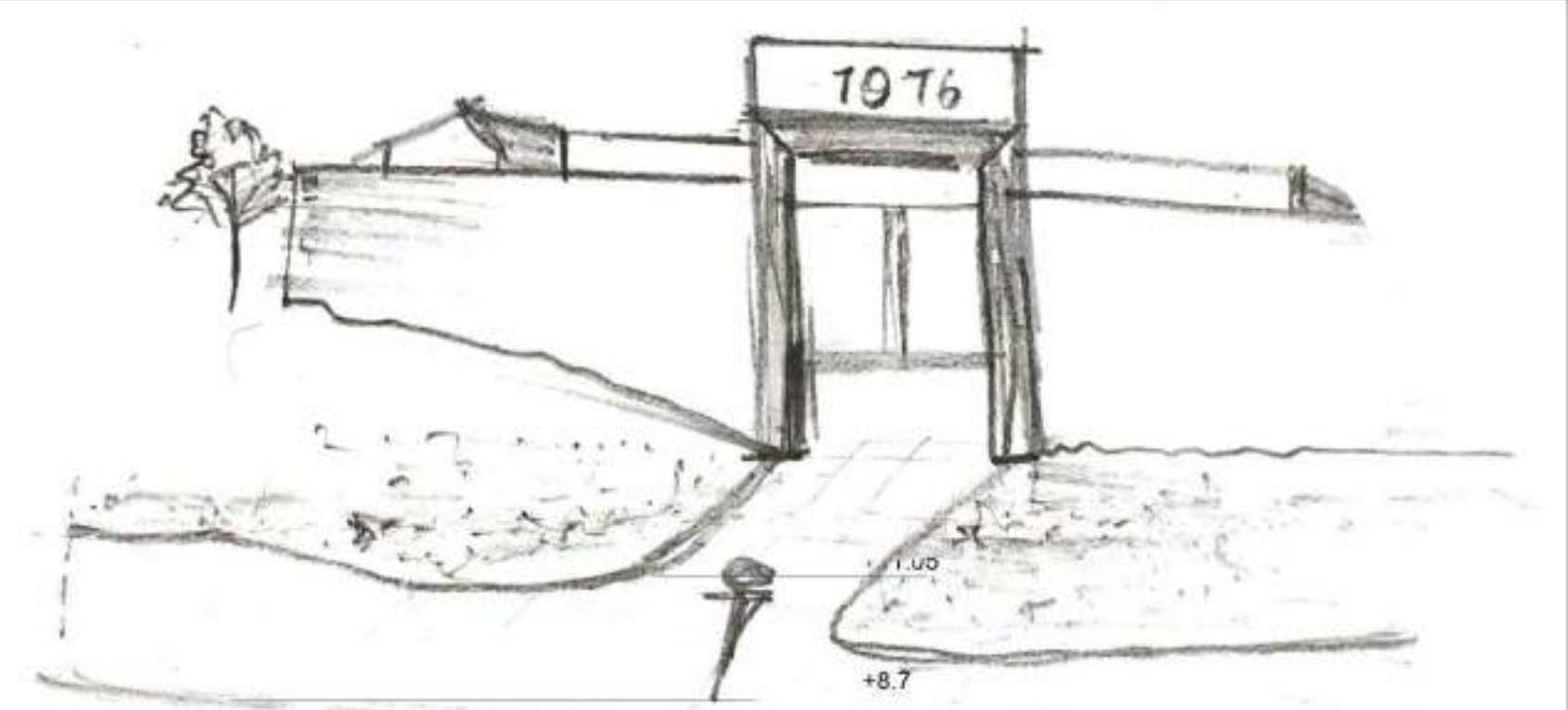


SECTION BB'

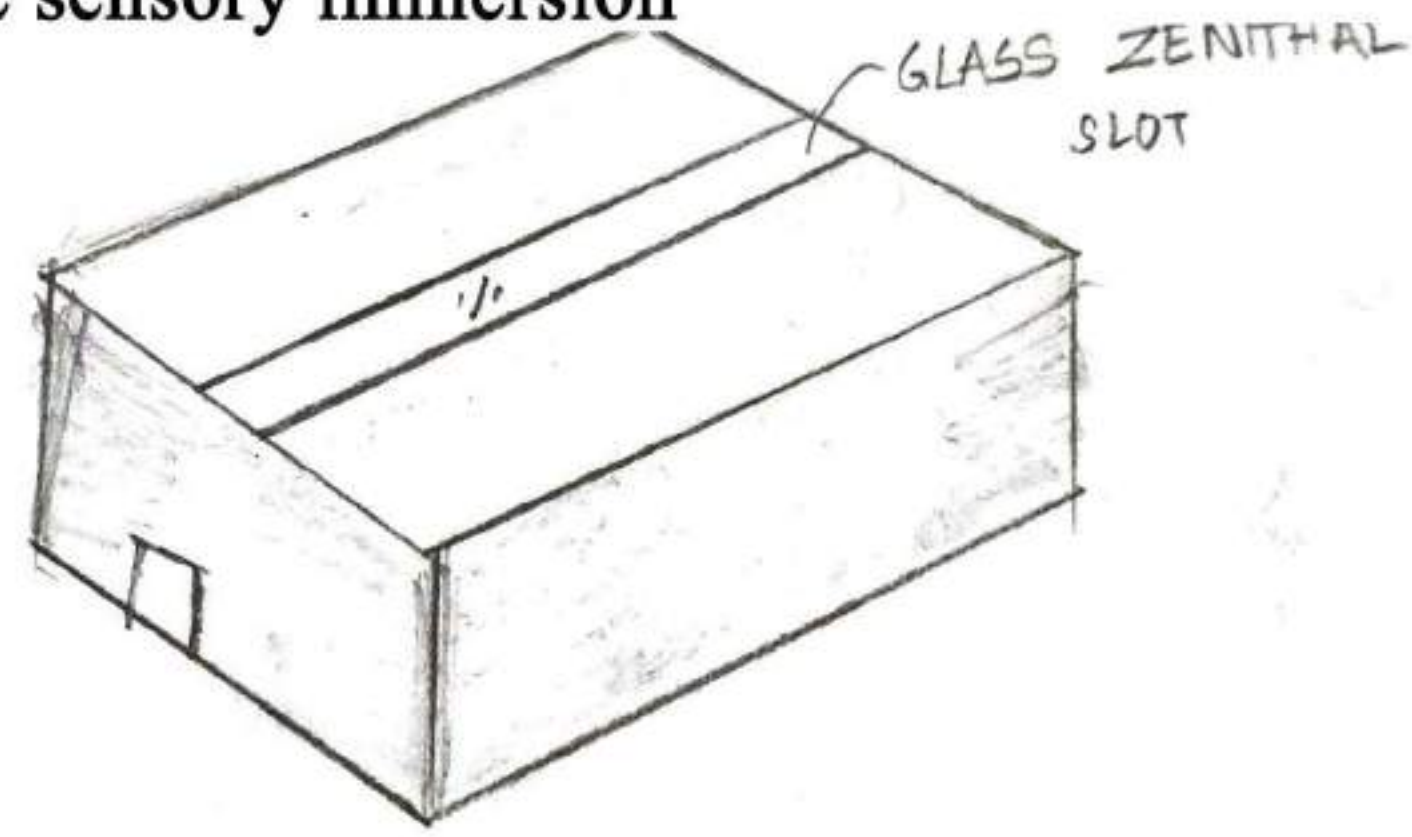


# CONCEPT

- The overall layout organizes built and open spaces as a continuous journey, where each transition introduces a shift in scale, light, and atmosphere. Existing elements are retained as anchors, while new interventions remain subtle and responsive to the site.
- Functions are distributed to balance reflection and activity, ensuring that spaces for gathering, learning, and pause coexist without conflict.
- The arrangement supports both individual experience and collective engagement across different times of the day
- Forms evolve through simple operations such as cutting, lowering, and shifting, creating a composition that feels grounded



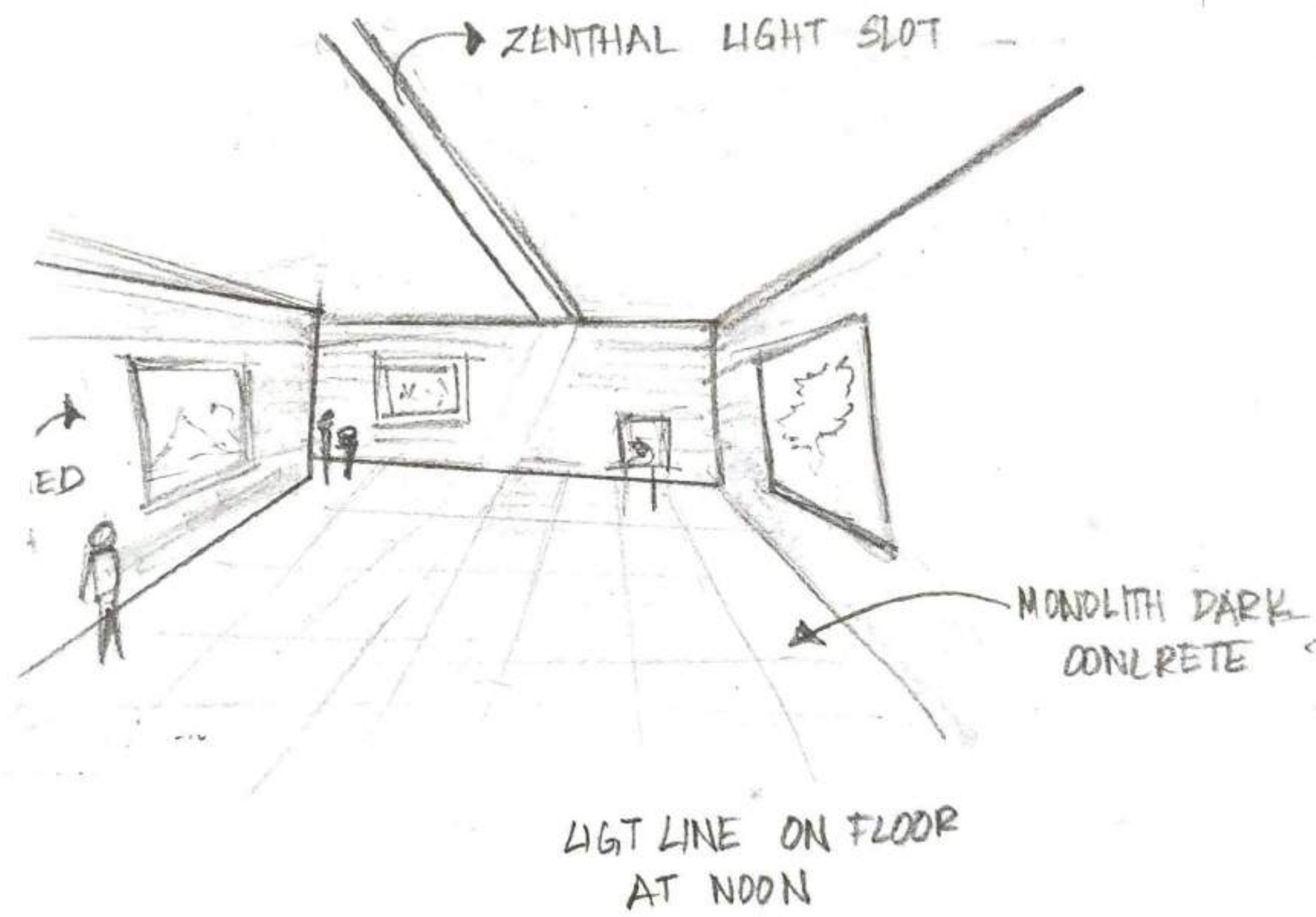
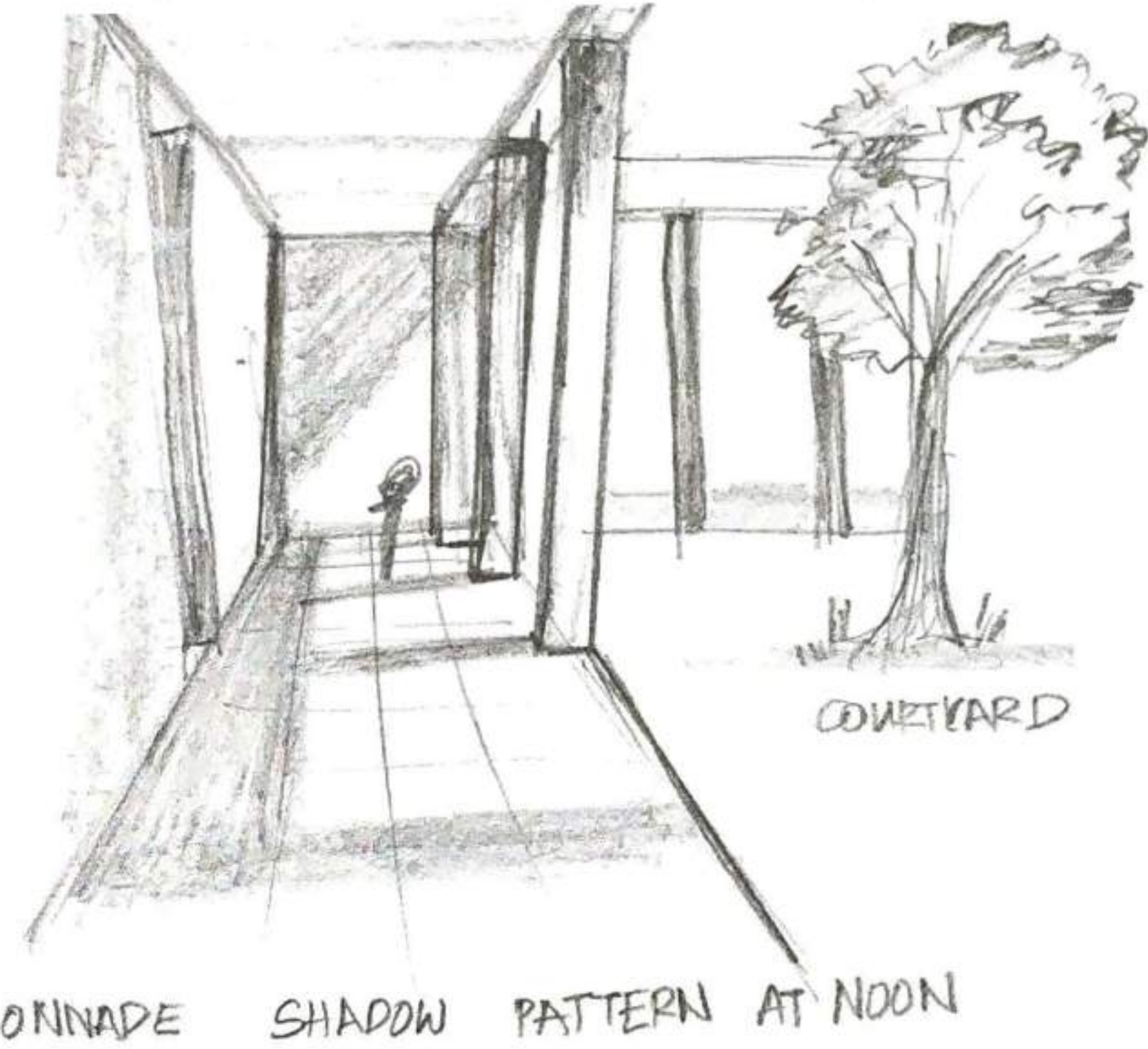
**IMMERSIVE DOME:**  
 Idea: From physical → digital memory  
 Design: Enclosed dome Experience: Intense sensory immersion



### Meomory plaza:

-A shallow reflective water field with pathways and light-filtering columns creates a slow, immersive transition where movement becomes deliberate and perception begins to shift.

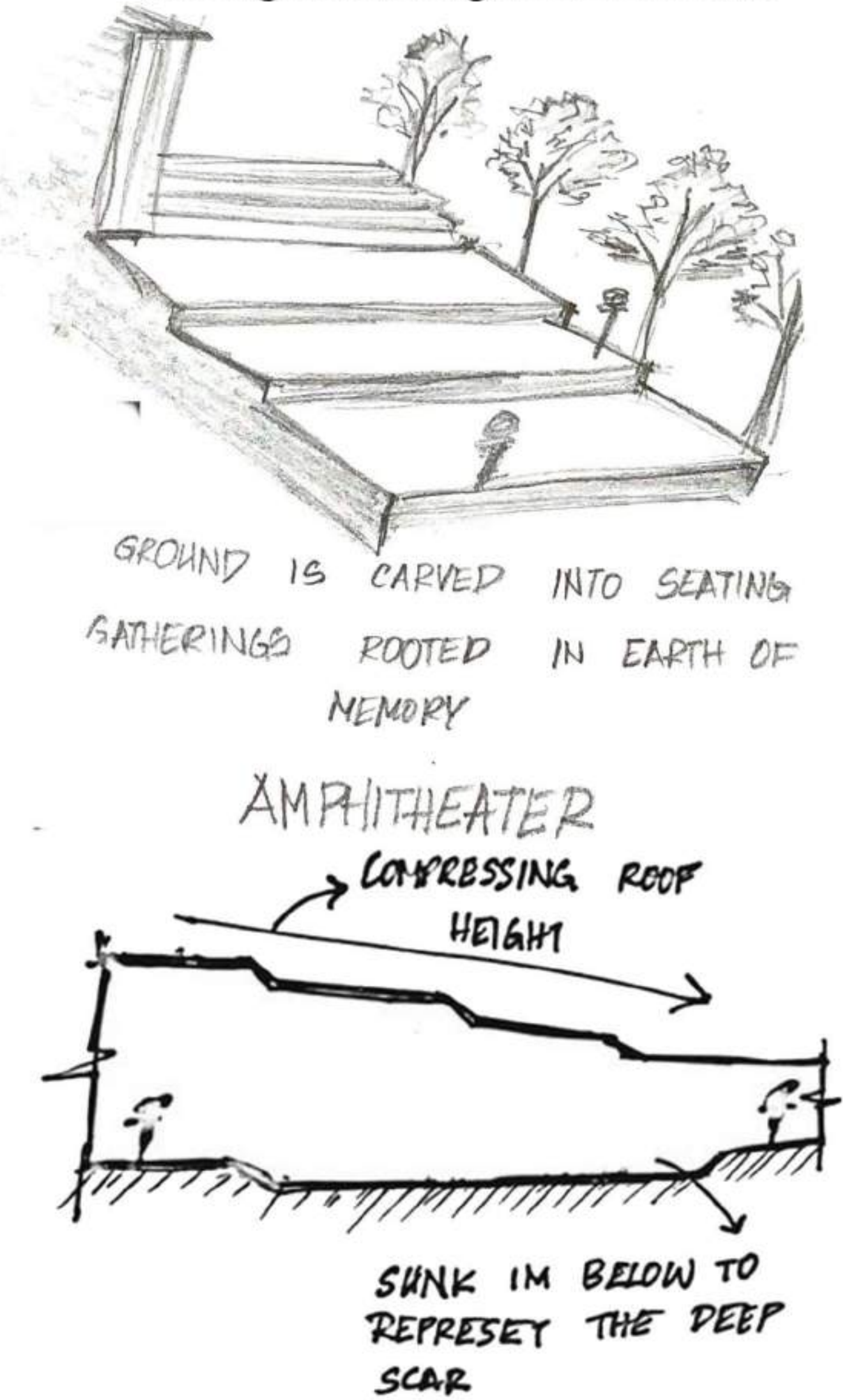
**HISTORICAL EXHIBITION**  
 History is not displayed — it is entered  
 Minimal light slit above Experience: Compression, Silence



### Admin:

-As sunlight moves, the space becomes dynamic and time-sensitive, allowing light itself to mark the passage of hours and evoke a quiet sense of presence and reflection.

**AMPHITHEATRE**  
 Design: Carved into earth, No built seating. Gathering rooted in land



The site is treated as a place where hidden and erased histories are brought back through cuts, voids, and changes in the ground. As people move through spaces of compression, darkness, and openness, memory is not just seen but felt and understood through experience.

# SITE ANALYSIS

Location: San Miguel de Tucumán, Argentina  
 Site Area: 350 hectares (very large site)  
 Previous Use: Military Arsenal (Army base)

### Geographical Context

- The site is located at the foothills of the Andes Mountains towards the west
- The site acts as a transition zone between natural terrain and urban expansion.

### Temperature

- Summers: Hot (approx. 30–40°C)
- Winters: Mild (approx. 10–20°C)

Climate Type Subtropical Humid Climate

### Topography

- Predominantly flat to gently sloping terrain

### Surrounding Land Use

- The surrounding land uses include residential neighbourhoods, industrial areas, agricultural land, and developing urban settlements.

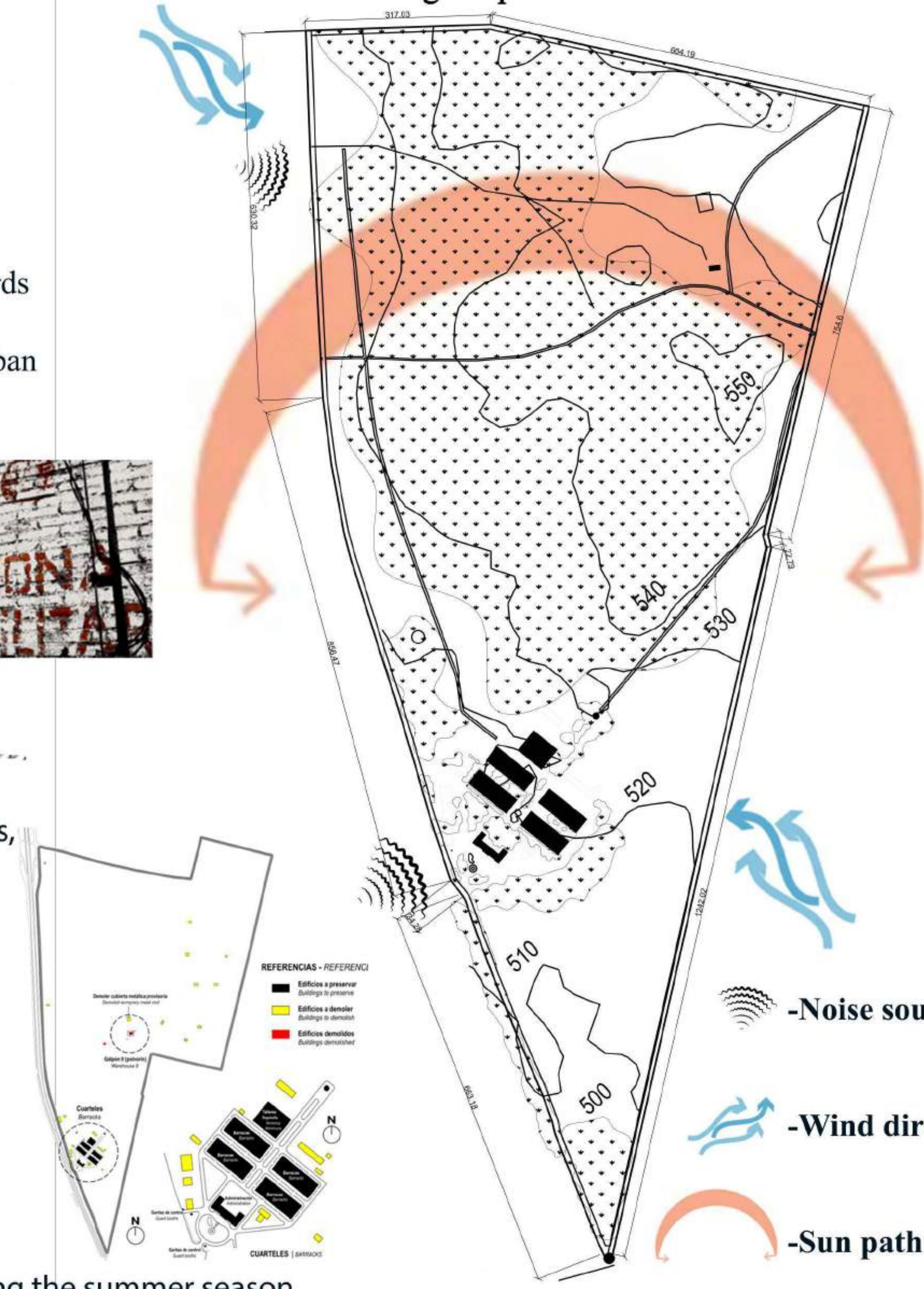
### Landscape Character

- The site has large open areas with clusters of trees, making it suitable for park and ecological restoration

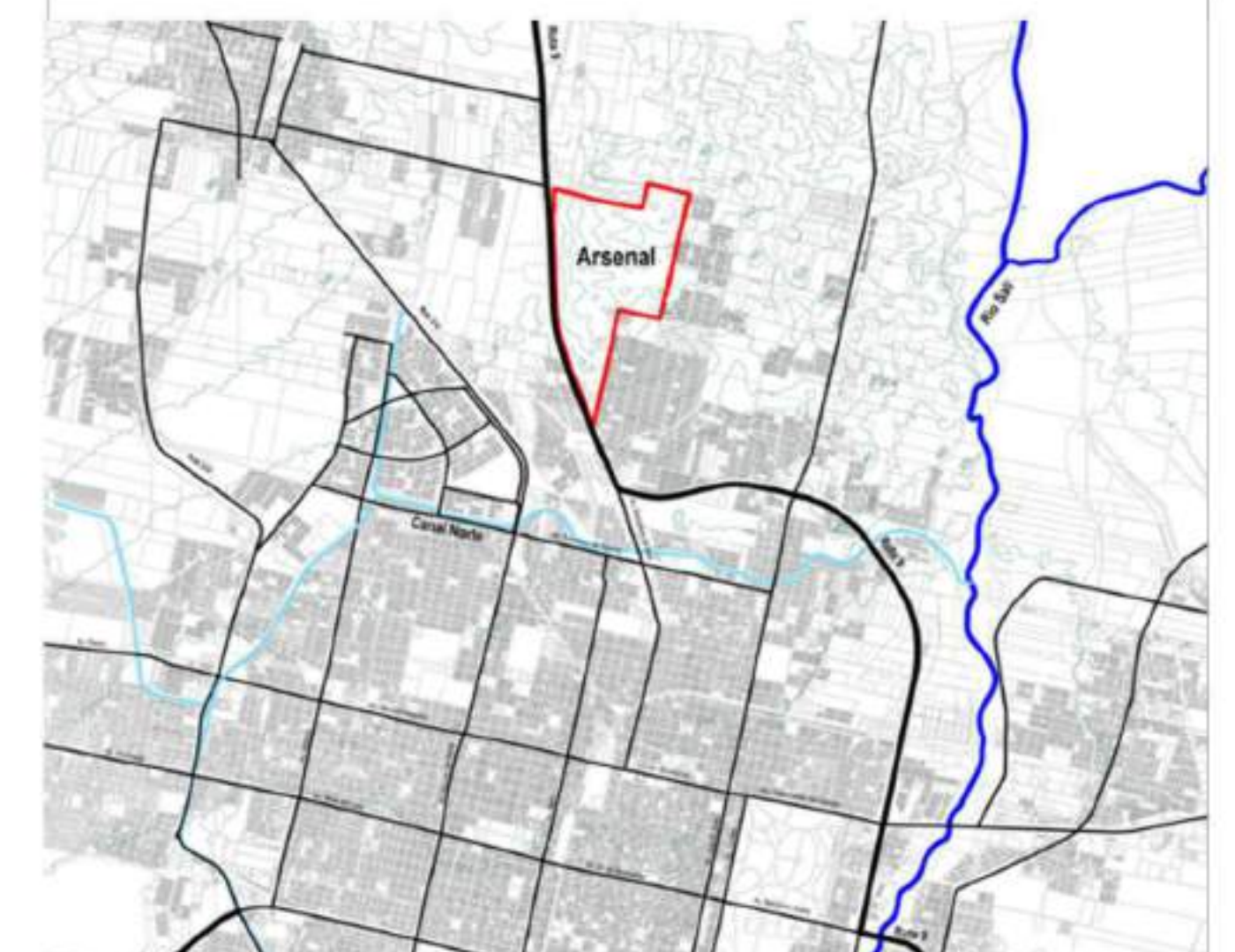
### Existing Vegetation

- The site has natural vegetation consisting of grasslands and scattered native trees due to long-term abandonment

-Annual rainfall is around 900–1200 mm, mainly occurring during the summer season.



**Existing Historic Structure**  
 An important preserved structure is Galpón 9, which was used as the detention and torture facility.



### Major Road Connectivity

- The site is connected by National Route 9 Argentina, which links the area to the city center and surrounding regions.

### Neighbouring Areas

- Nearby settlements include Las Talitas and Tafí Viejo, which are mainly residential and industrial growth areas

