



ARSENAL MEMORY PARK

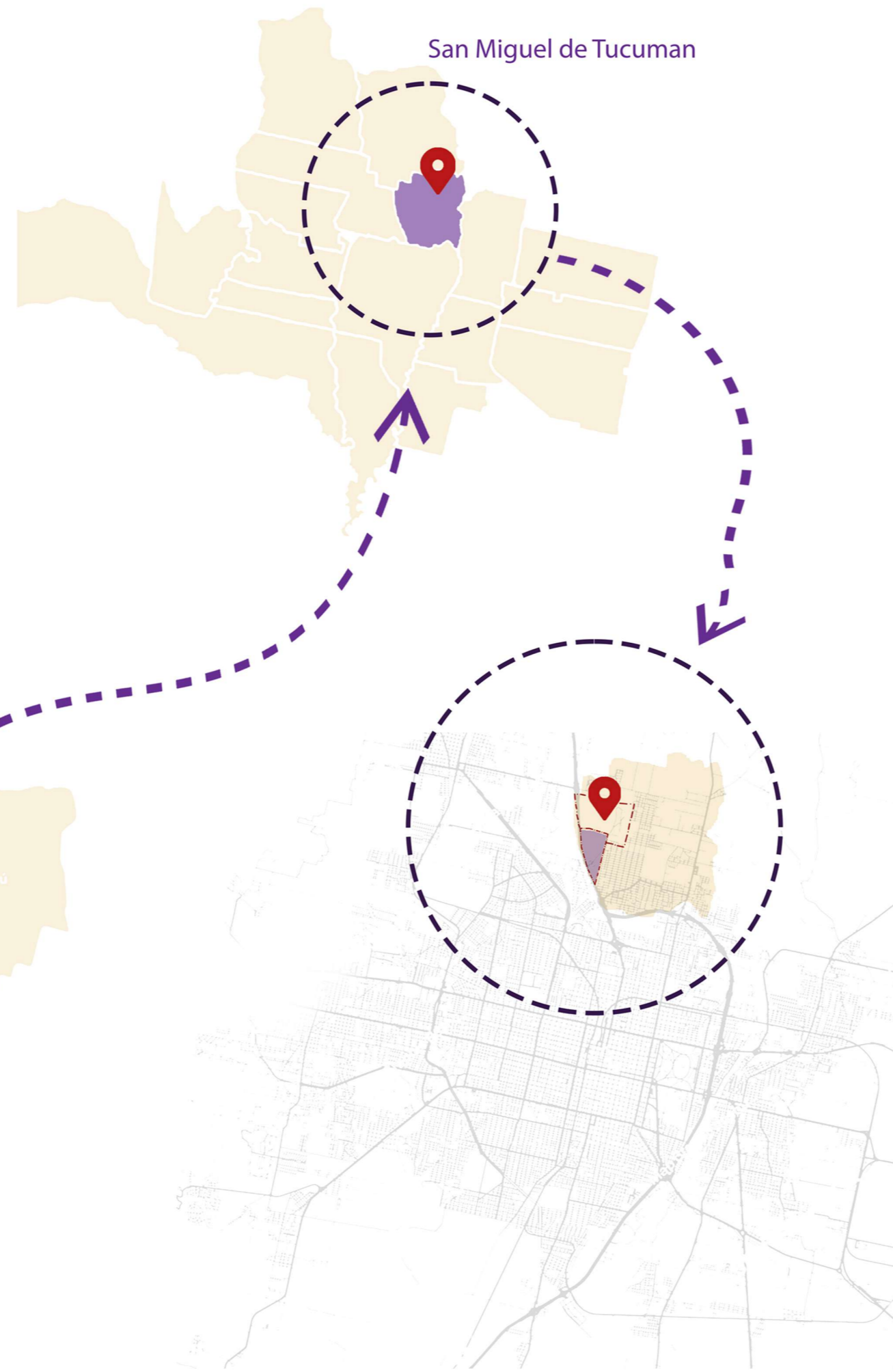
PROF. ASOC. VLORA **NAVAKAZI** Dr.Sc. | PROF. ASOC. ARTA **XHAMBAZI** Dr.Sc. | PROF. ASST. ROZAFI **BASHA** Dr.Sc. | PROF. ASST. FLAKA **XËRKA BEQIRI** Dr.Sc. | PROF. ASST. ARDITA **BYCI JAKUPI** Dr.Sc.
ASST. VLORA **ALIU** Dr.Techn. | ASST. ADJ. MIRADIJE **UKSHINI** PhD(c) | ASST. ADJ. RINA **BROVINA** MSc. | ASST. ADJ. FIONA **AVDIU** MSc



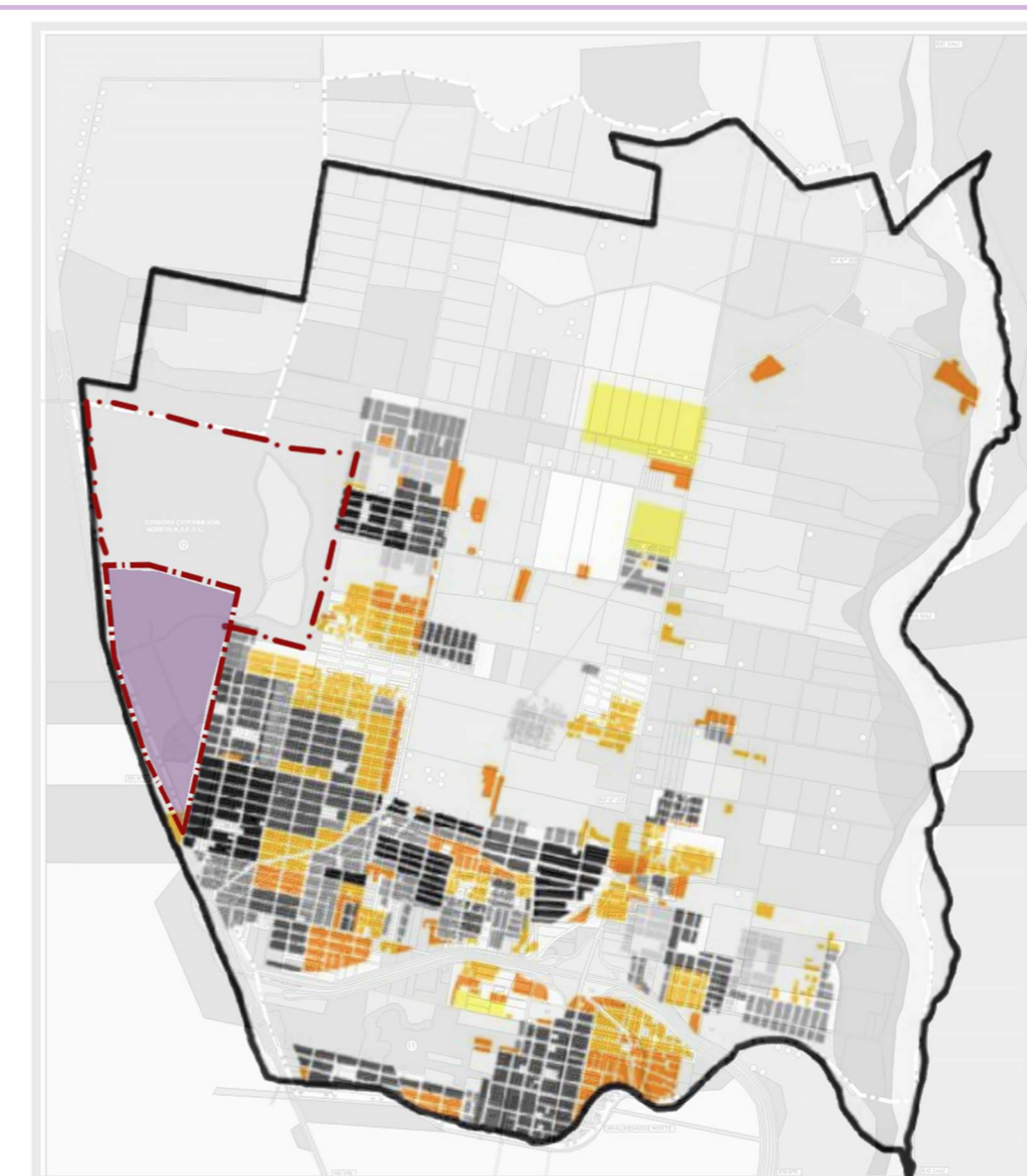
Argentine map



Tucumán Province



Arsenal - Las Talitas



LEGEND

- GATED COMMUNITIES
- GATED COMMUNITIES
- INFORMAL SETTLEMENTS

LEGEND

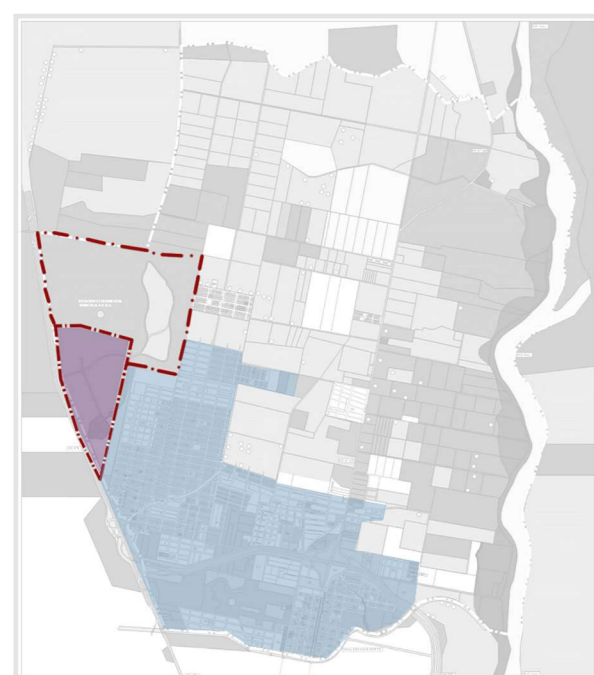
- 1ST PHASE OF URBAN DEVELOPMENT (1975-1990)
- 2ND PHASE OF URBAN DEVELOPMENT (1990-2001)
- 3RD PHASE OF URBAN DEVELOPMENT (2003-2014)
- 4TH PHASE OF URBAN DEVELOPMENT (2015-2019)



ARSENAL MEMORY PARK

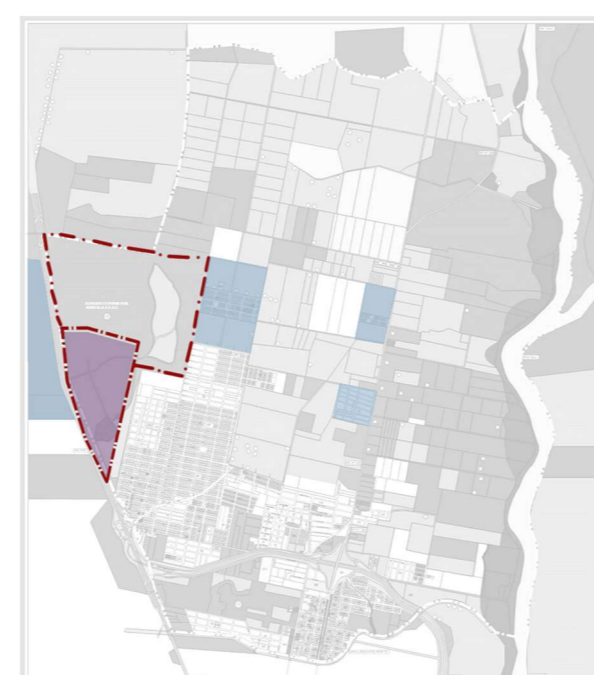


**SPATIAL CONTEXT
AND
URBAN STRUCTURE**



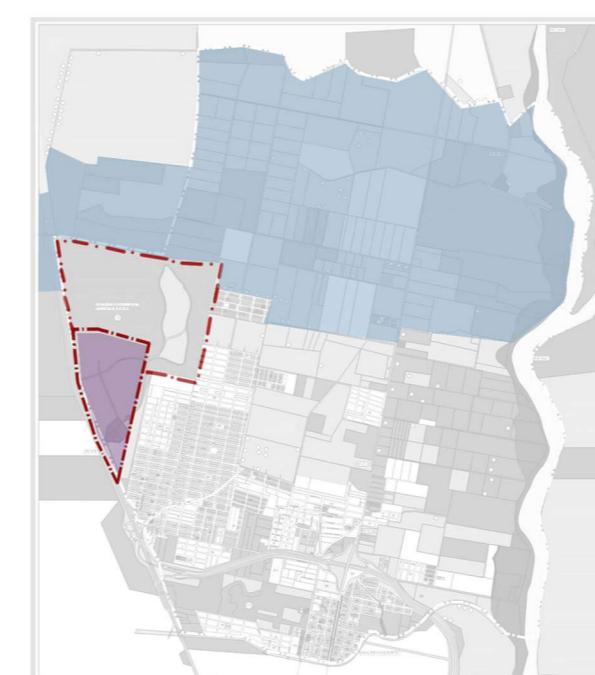
**CONSOLIDATED URBAN ZONE
ATTRIBUTES**

- ORTHOGONAL GRID
- REGULAR RESIDENTIAL CELLS
- MEDIUM DENSITY




**SEMI-URBAN / PERIPHERAL ZONE
ATTRIBUTES**

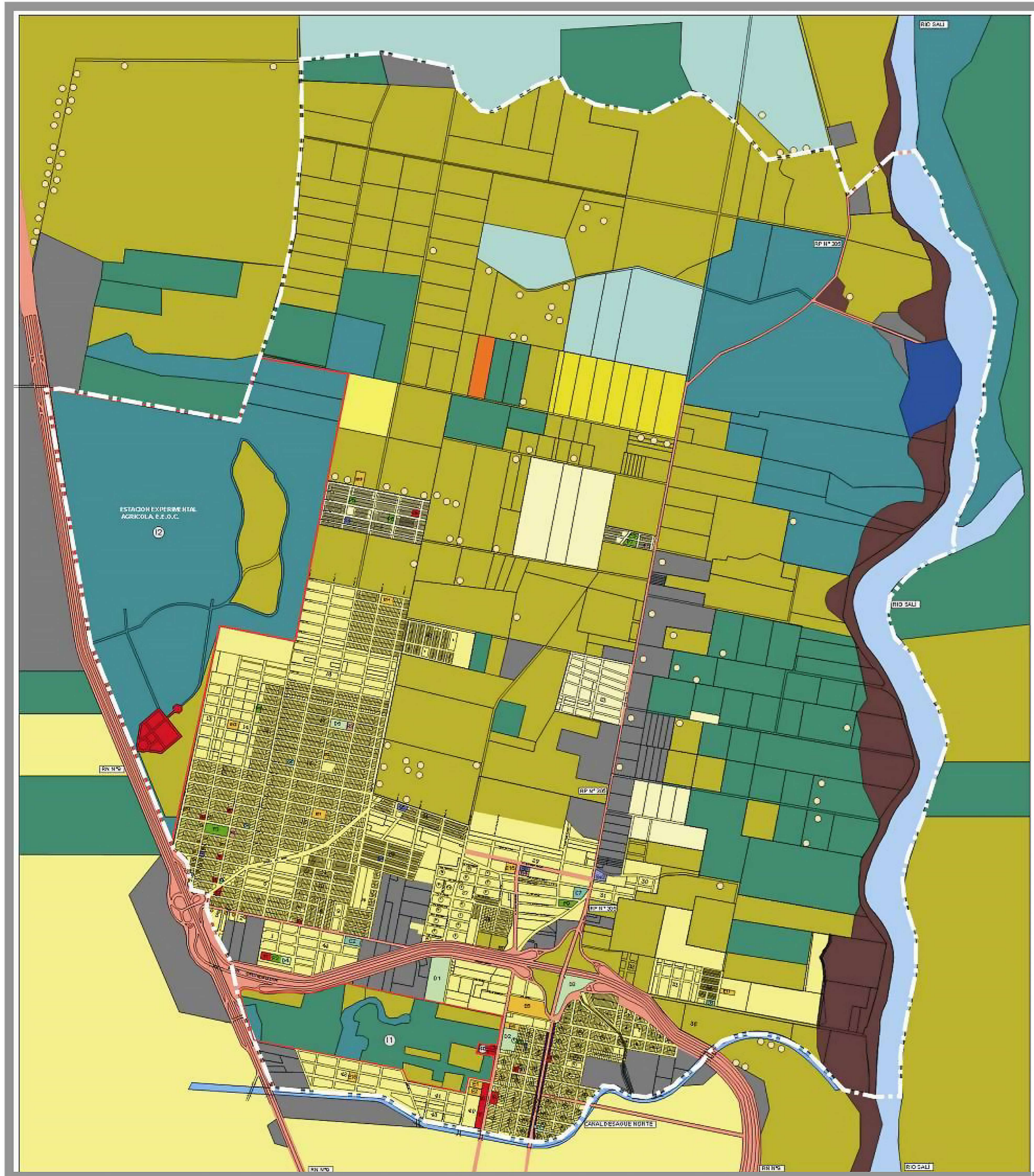
- SPONTANEOUS HOUSING
- PARTIALLY FORMAL DEVELOPMENT



**NATURAL RURAL ZONE
ATTRIBUTES**

- AGRICULTURAL LAND
- FOREST AREA
- UNDEVELOPED AREA



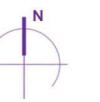


DESTINIMI I SIPËRFAQEVE


- Sports Areas
 - Sports field
 - Gymnasium / Sports hall
 - Recreation center
 - Physical activity complexes
- GREEN SPACES
 - Parks
 - Public gardens
 - Green plazas
 - Urban natural or recreational areas
- HEALTHCARE FACILITIES
 - Hospitals
 - Health centers
 - Clinics
 - Ambulance stations / Medical care units
- PUBLIC SERVICES
- RELIGIOUS BUILDINGS
- COMMUNITY CENTERS
- EDUCATIONAL INSTITUTIONS
 - Kindergartens (preschool)
 - Primary schools
 - Secondary schools
 - Universities and institutes
 - Training centers / Vocational education centers
- COMMERCIAL FACILITIES
 - Shops and shopping centers
 - Markets
 - Restaurants and cafés
 - Business offices
 - Commercial services (bank, post office, etc.)
- RESIDENTIAL BUILDINGS / HOUSING
- LAND USE BY INTENSITY
 - Classification by building intensity and permitted use
- AGRICULTURE
- VALLEY LANDSCAPE
- INDUSTRIAL MINE
- RIVER SALI
- NOATE SEWAGE CHANNEL
- MAIN ROADS
- BOUNDARIES OF LAS TALITAS



ARSENAL MEMORY PARK

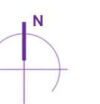


ZONING

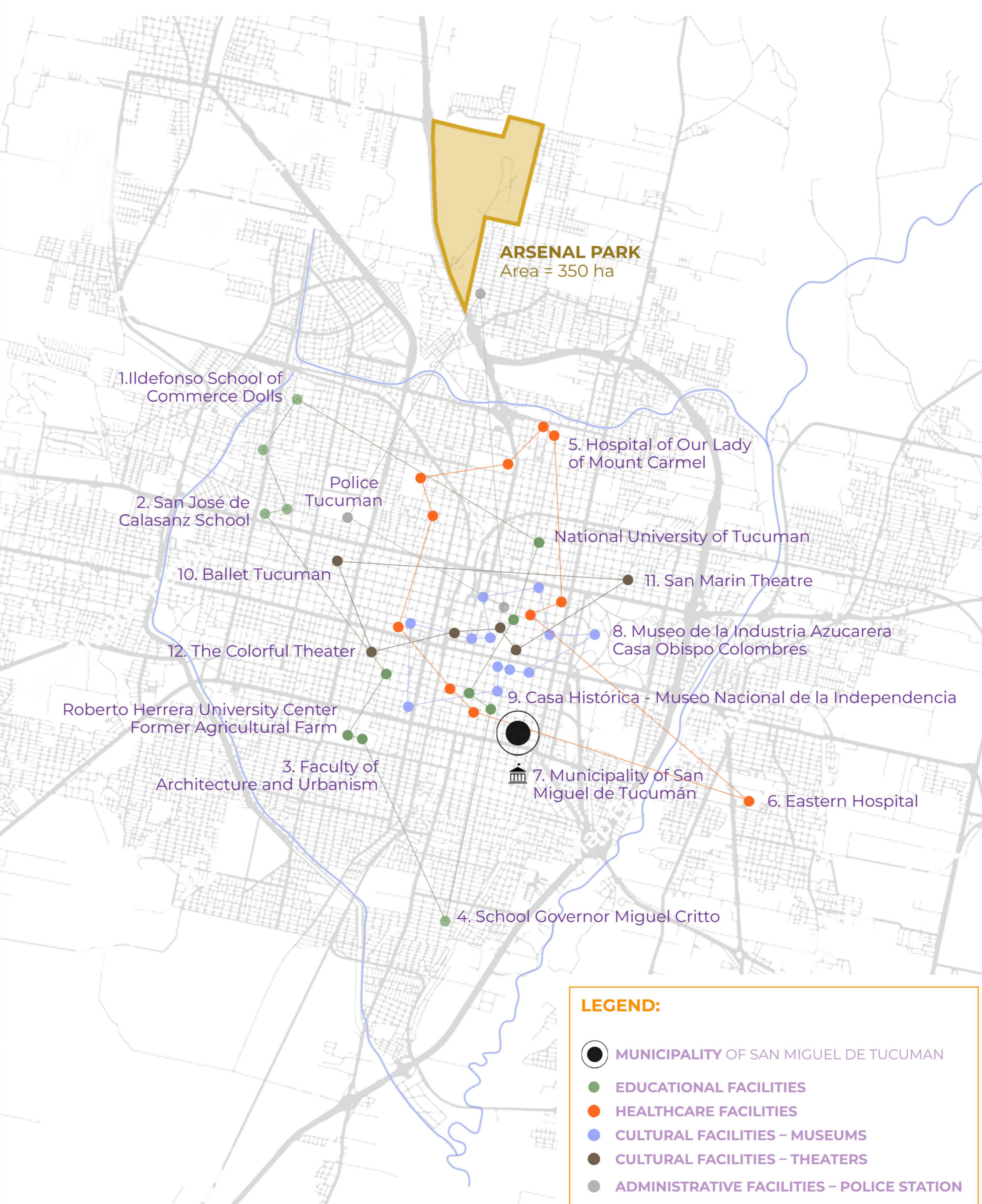






ARSENAL MEMORY PARK



PUBLIC AND SOCIAL
INFRASTRUCTURE



LEGEND:

- MUNICIPALITY OF SAN MIGUEL DE TUCUMAN
- EDUCATIONAL FACILITIES
- HEALTHCARE FACILITIES
- CULTURAL FACILITIES - MUSEUMS
- CULTURAL FACILITIES - THEATERS
- ADMINISTRATIVE FACILITIES - POLICE STATION

FUNCTIONAL TYPOLOGY OF SURROUNDING BUILDINGS (PHOTOS)





ESTACION CENTRAL
SAN MIGUEL DE TUCUMAN



TUCUMÁN MITRE RAILWAY
STATION



ESTACIÓN TUCUMÁN
(NOROESTE)

ICONS:

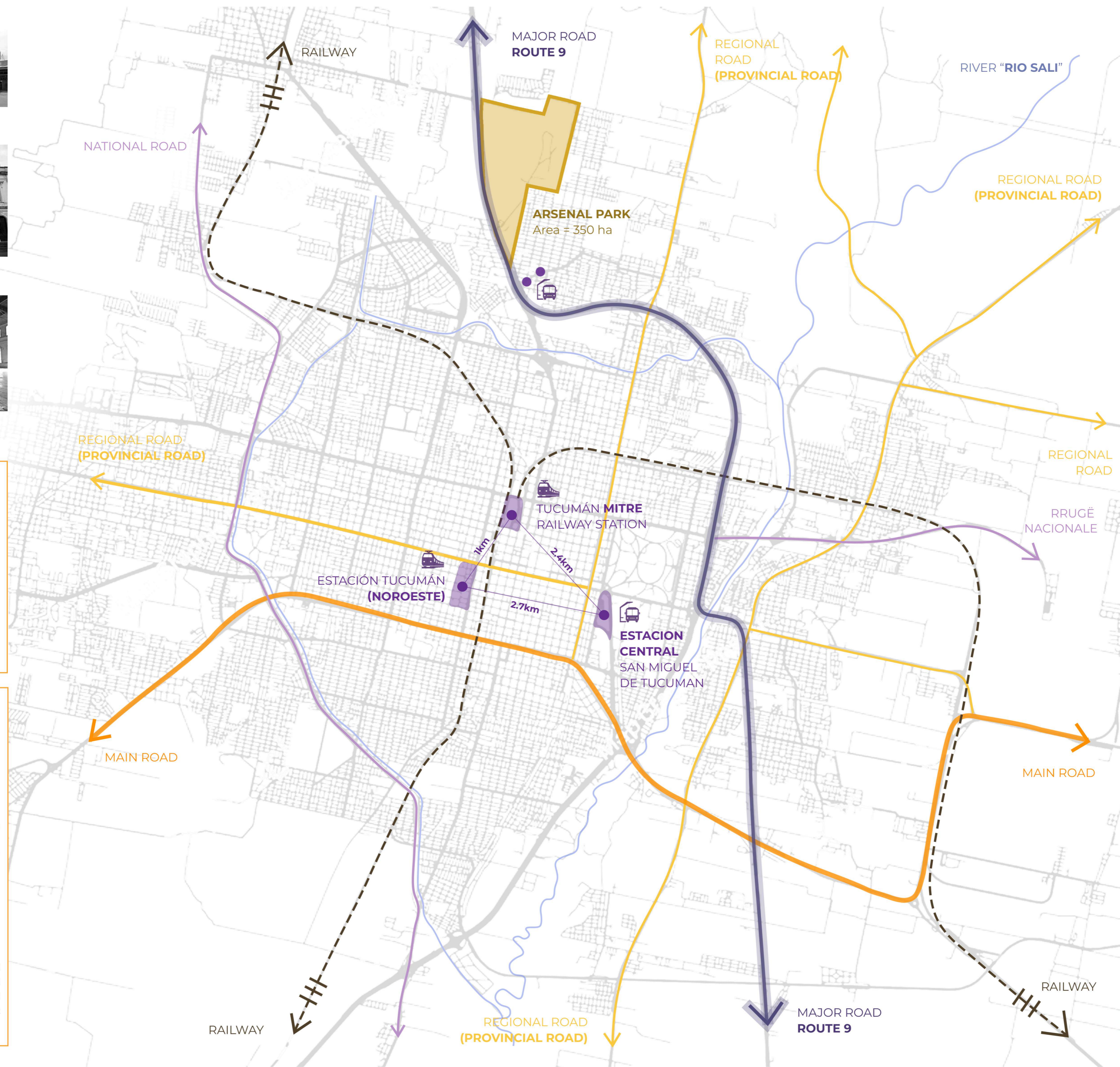
- TRAIN STATION
- BUS STATION

San Miguel de Tucumán features a structured road network that efficiently connects the city center with suburban neighborhoods and regional highways.

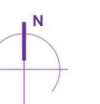
LEGEND:

- MAJOR ROAD ROUTE 9
- MAIN ROAD
- RAILWAY
- REGIONAL ROAD
- NATIONAL ROAD
- RIVER
- STACIONET KRYESORE


The system includes national and provincial roads, arterial streets, and local roads, facilitating smooth traffic flow and access to key urban areas, transport hubs, and surrounding provinces.



ARSENAL MEMORY PARK



ROAD INFRASTRUCTURE





EXISTING SITE PHOTOS

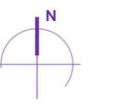


LEGEND:


- PLOT BOUNDARY
- ROUTE 9
- INTERNAL ROADS
- PEDESTRIAN PATHS
- MASS GRAVE r=200m
- SITE ACCESS



ARSENAL
MEMORY
PARK



ROAD
INFRASTRUCTURE

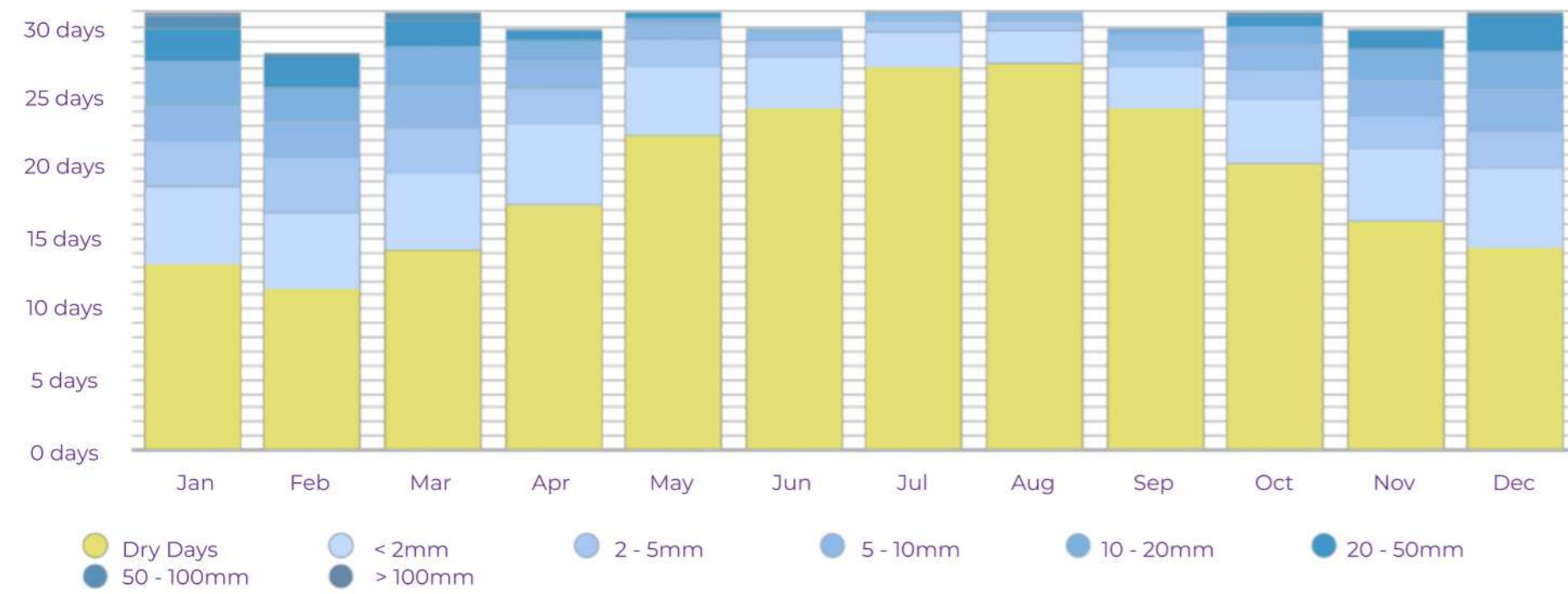


CLIMATE

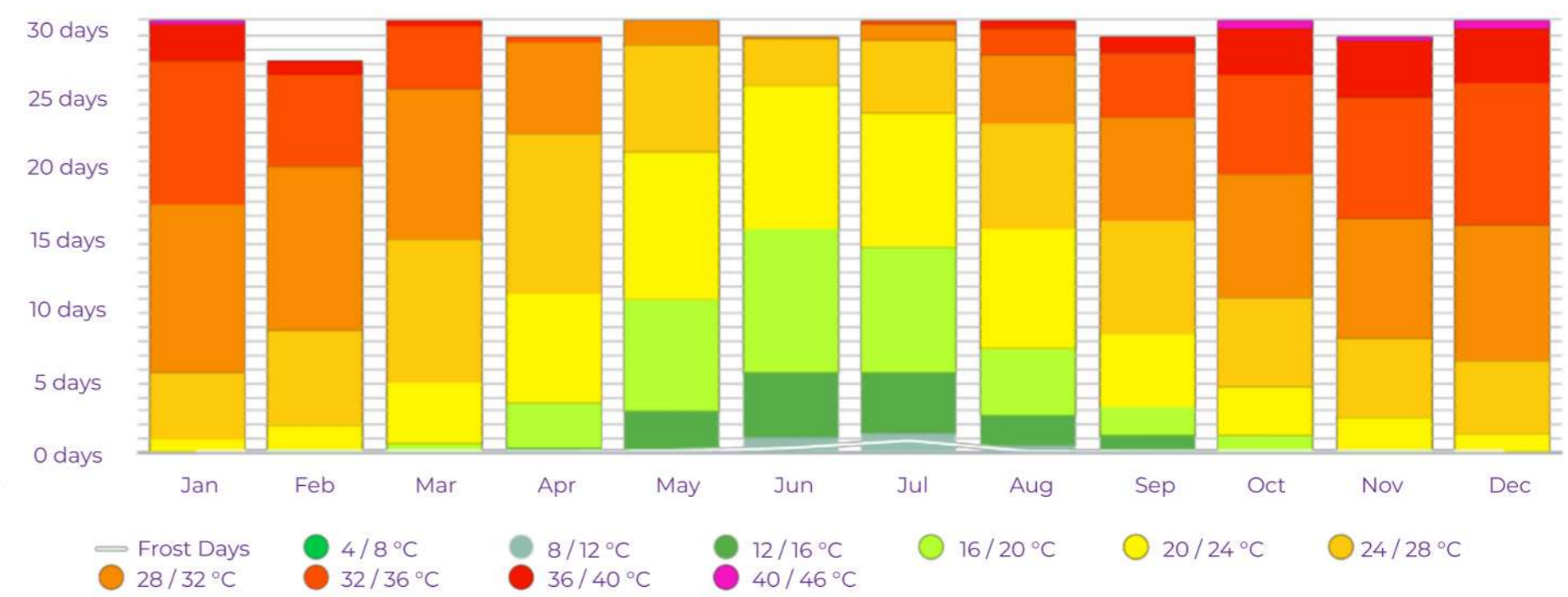
SAN MIGUEL DE TUCUMÁN HAS A HUMID SUBTROPICAL CLIMATE WITH DISTINCT WET AND DRY SEASONS. **PRECIPITATION** IS SEASONAL. MOST RAINFALL OCCURS DURING THE SUMMER MONTHS, OFTEN AS HEAVY SHOWERS OR THUNDERSTORMS, WHILE WINTER IS MUCH DRIER WITH ONLY OCCASIONAL RAIN. SPRING AND AUTUMN ARE TRANSITIONAL, WITH MODERATE TEMPERATURES AND RAINFALL. THE REGION RECEIVES PLENTY OF SUNLIGHT DURING THE SUMMER MONTHS, SUPPORTING LUSH VEGETATION AND PROVIDING A GENERALLY MILD ENVIRONMENT FOR MOST OF THE YEAR.

THE WEATHER IS CHARACTERIZED WITH NOTICEABLE SEASONAL VARIATIONS. **SUMMERS**, FROM NOVEMBER TO MARCH, ARE HOT AND HUMID, WITH DAYTIME TEMPERATURES FREQUENTLY REACHING THE UPPER 20S TO LOW 30S °C, AND OCCASIONAL PEAKS HIGHER DURING HEAT WAVES. THESE MONTHS ALSO COINCIDE WITH THE RAINY SEASON, SO HEAVY SHOWERS AND THUNDERSTORMS ARE COMMON, CONTRIBUTING TO HIGH HUMIDITY LEVELS AND LUSH VEGETATION. **WINTERS**, FROM JUNE TO AUGUST, ARE COOLER AND MUCH DRIER, WITH AVERAGE TEMPERATURES, COOL NIGHTS, AND MINIMAL RAINFALL.

PRECIPITATION CHART

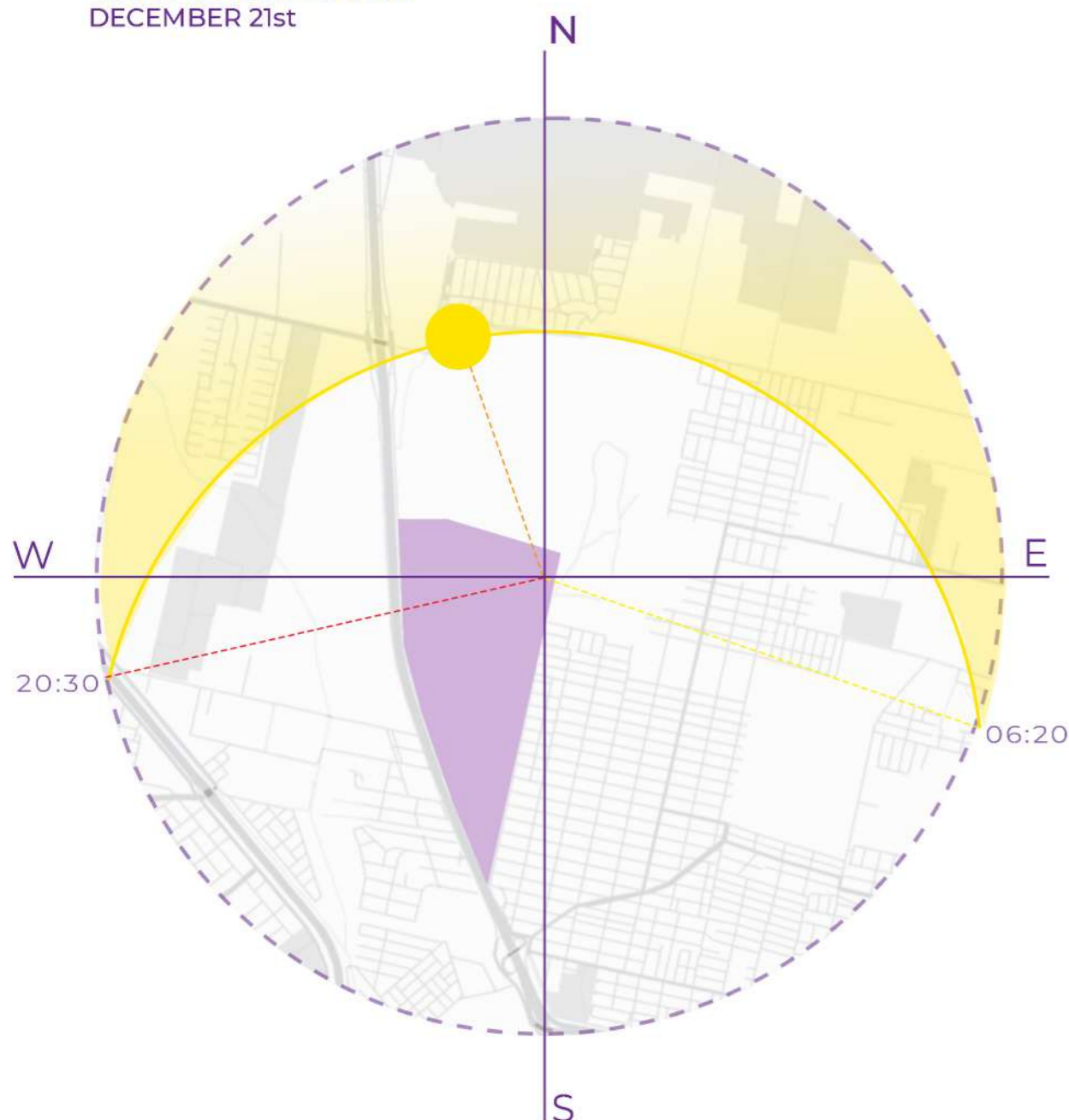


MAXIMUM TEMPERATURES

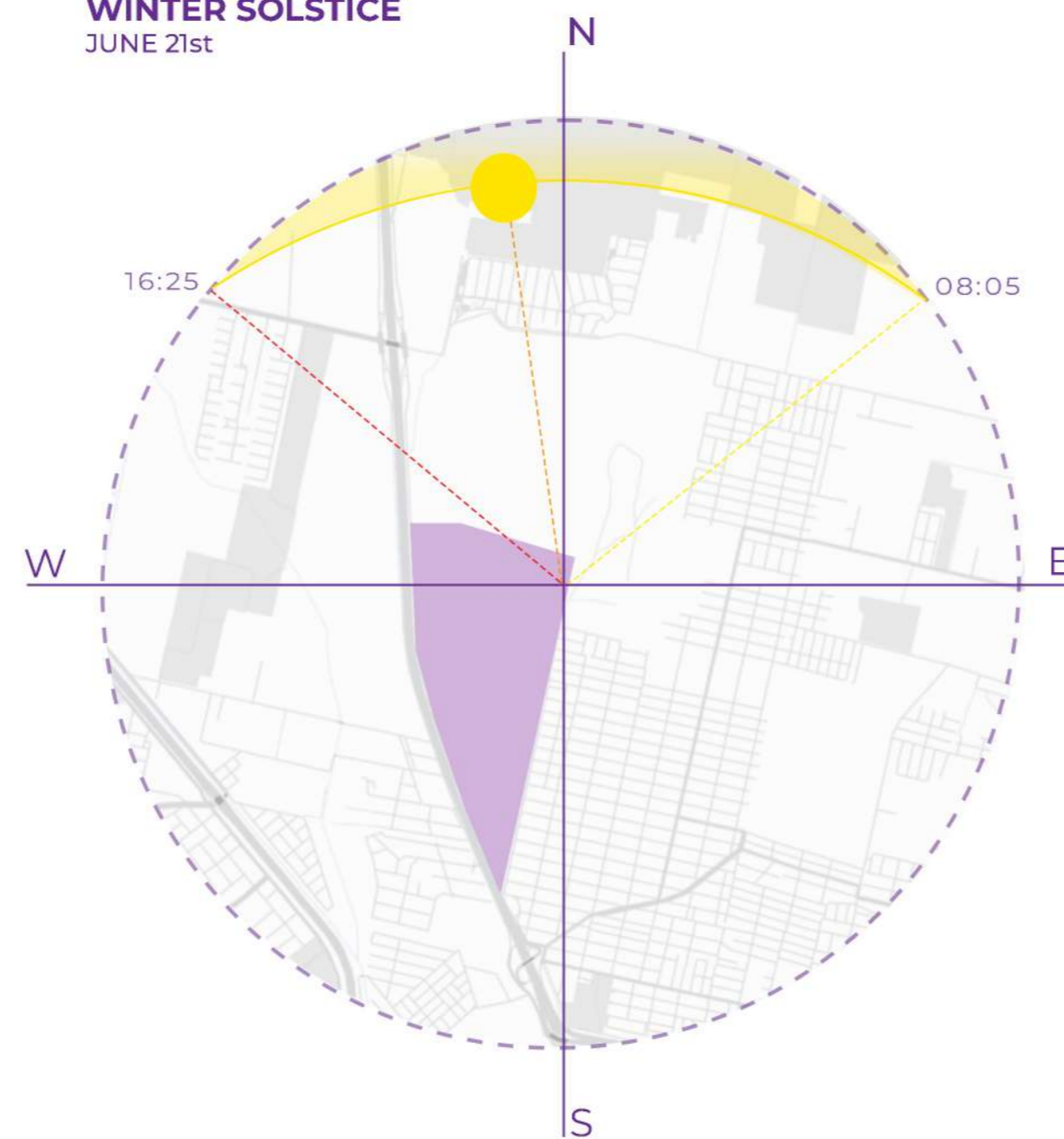


AT ARSENAL MIGUEL DE AZCUÉNAGA IN SAN MIGUEL DE TUCUMÁN, THE **SUMMER SOLSTICE** OCCURS IN LATE DECEMBER, ON THE 21ST, BRINGING THE LONGEST DAYS OF THE YEAR WITH THE SUN RISING EARLY AND SETTING LATE, WHILE THE **WINTER SOLSTICE** OCCURS IN LATE JUNE, ON THE 21ST, MARKING THE SHORTEST DAYS, WITH LATER SUNRISSES AND EARLIER SUNSETS. THE SITE EXPERIENCES **MODERATE WINDS** MOST OF THE YEAR, GENERALLY COMING FROM THE EAST, STRONGER IN SPRING AND CALMER IN WINTER, INFLUENCING LOCAL VENTILATION, SUN EXPOSURE, AND THE OVERALL MICROCLIMATE OF THE AREA.

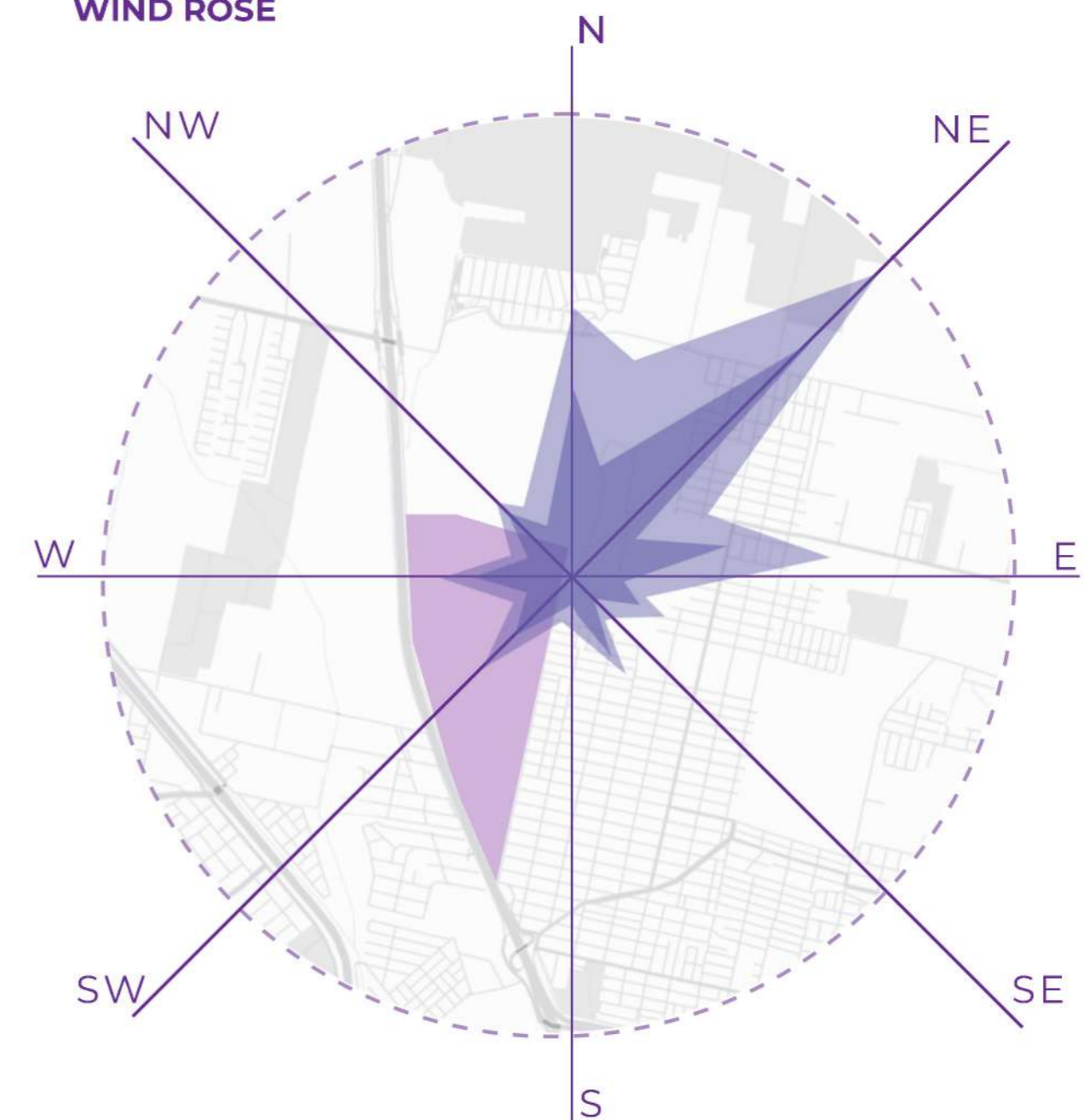
SUMMER SOLSTICE
DECEMBER 21st



WINTER SOLSTICE
JUNE 21st




WIND ROSE



ARSENAL MEMORY PARK



LOCATION ANALYSIS
CLIMATE, SOLSTICES, WINDS





THE FOREST



DENSELY WOODED AREA - COVERED IN TALL TREES AND THICK GREENERY

CAMPUS VEGETATION



GRASS OF MEDIUM HEIGHT ALONG WITH SCATTERED TREES

THE FIELDS



FIELD AREA COVERED IN SHORT SCATTERED DRY GRASS

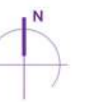
SITE PICTURES




THE VEGETATION AT ARSENAL MIGUEL DE AZCUÉNAGA REFLECTS THE SUBTROPICAL CLIMATE, WITH SEASONAL CHANGES SHAPING ITS DENSITY AND COLOR. THE SITE HAS THREE MAIN AREAS: A DENSELY WOODED AREA WITH TALL TREES AND THICK GREENERY CREATING SHADED, COOLER SPOTS; AN OPEN FIELD AREA COVERED WITH YELLOW, DRY GRASS, TYPICAL OF THE DRY SEASON; AND THE MANAGED AREA AROUND BUILDINGS, WITH MEDIUM-HEIGHT GRASS AND SCATTERED TREES PROVIDING SHADE AND COMFORT. OVERALL, THE SITE FORMS A MOSAIC OF DIVERSE VEGETATION, COMBINING NATURAL GROWTH, AND OFFERING VARIED LANDSCAPES AND MICROCLIMATES.



ARSENAL
MEMORY
PARK



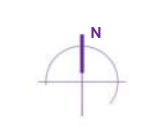
LOCATION ANALYSIS
VEGETATION






INSPIRE
AWARDS

ARSENAL MEMORY PARK



CONCEPT
COOPERATIVE BOX



ARGETA ZEKAJ
BLERTA KAQORRAJ
DAFINA AHMETAJ
DORUNTINA SYLEJMANI
FLORIAN SHALA

THE CONCEPT

3

ARISE
At last, the path opens into sunlight, leading gently into the forest and the thriving ecology beyond. Here, the journey breathes and the experience is fully absorbed. Every step connects visitors to the living landscape, where reflection and vitality intertwine, and the memory of the park meets the present in motion.

2

TRACE
The echoes of history resonate through a living cultural landscape. The space is energized by creativity, dialogue, and shared experiences, where culture shapes the atmosphere and gives meaning to every step. It becomes a place where the present engages with memory, weaving the threads of human expression into the ongoing story of the park.

1

THE ESSENCE
Where traces of history still resonate, the old barracks become a place where memory finds its voice. Through light, sound, and the quiet presence of the structures, the past unfolds into audio visual elements—creating a space where learning and reflection merge into a tangible experience.

ZONING

1

OPEN INTERACTIVE SPACES
Open interactive spaces intended to encourage social interaction, flexible use, informal gatherings, and community engagement.

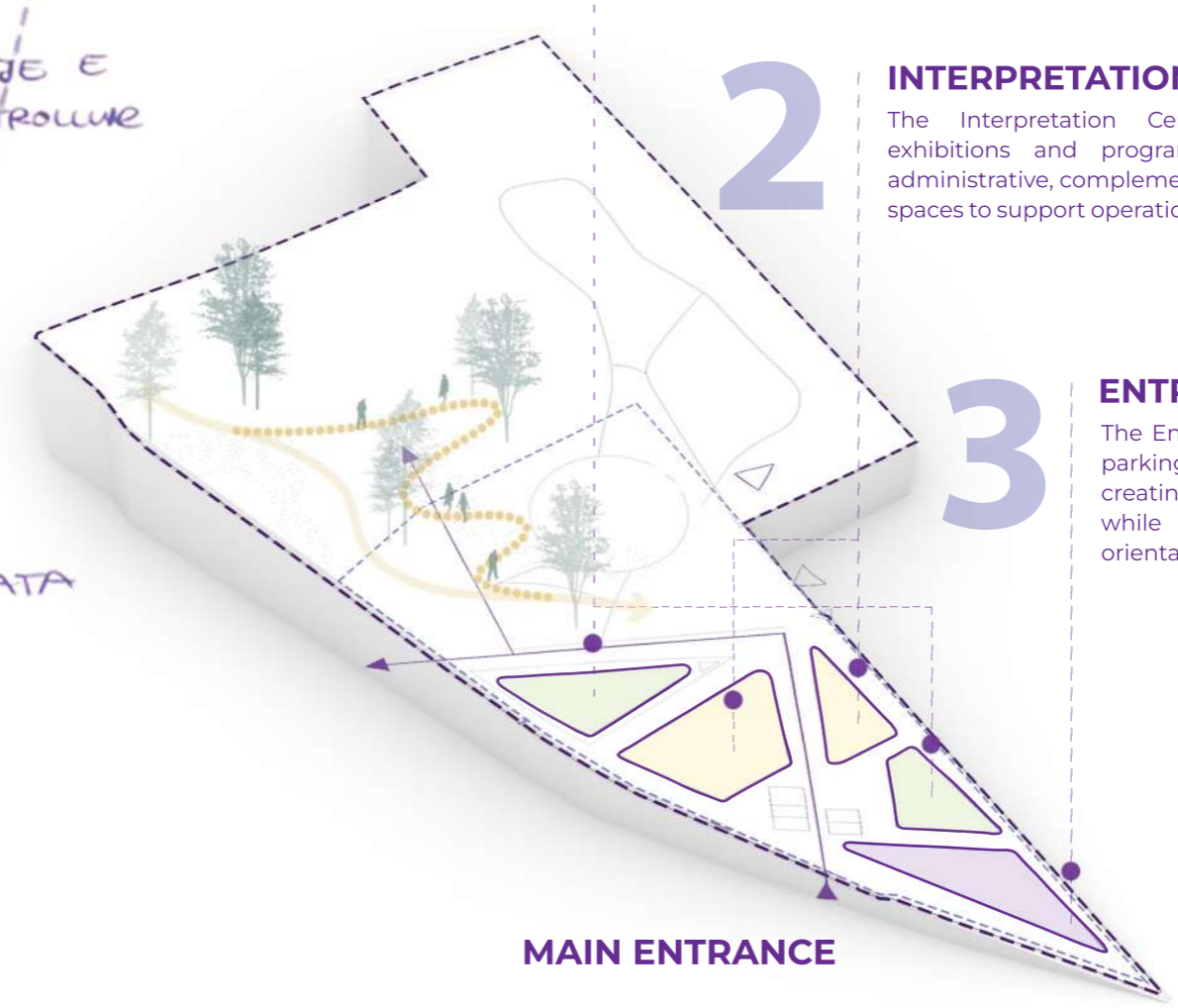
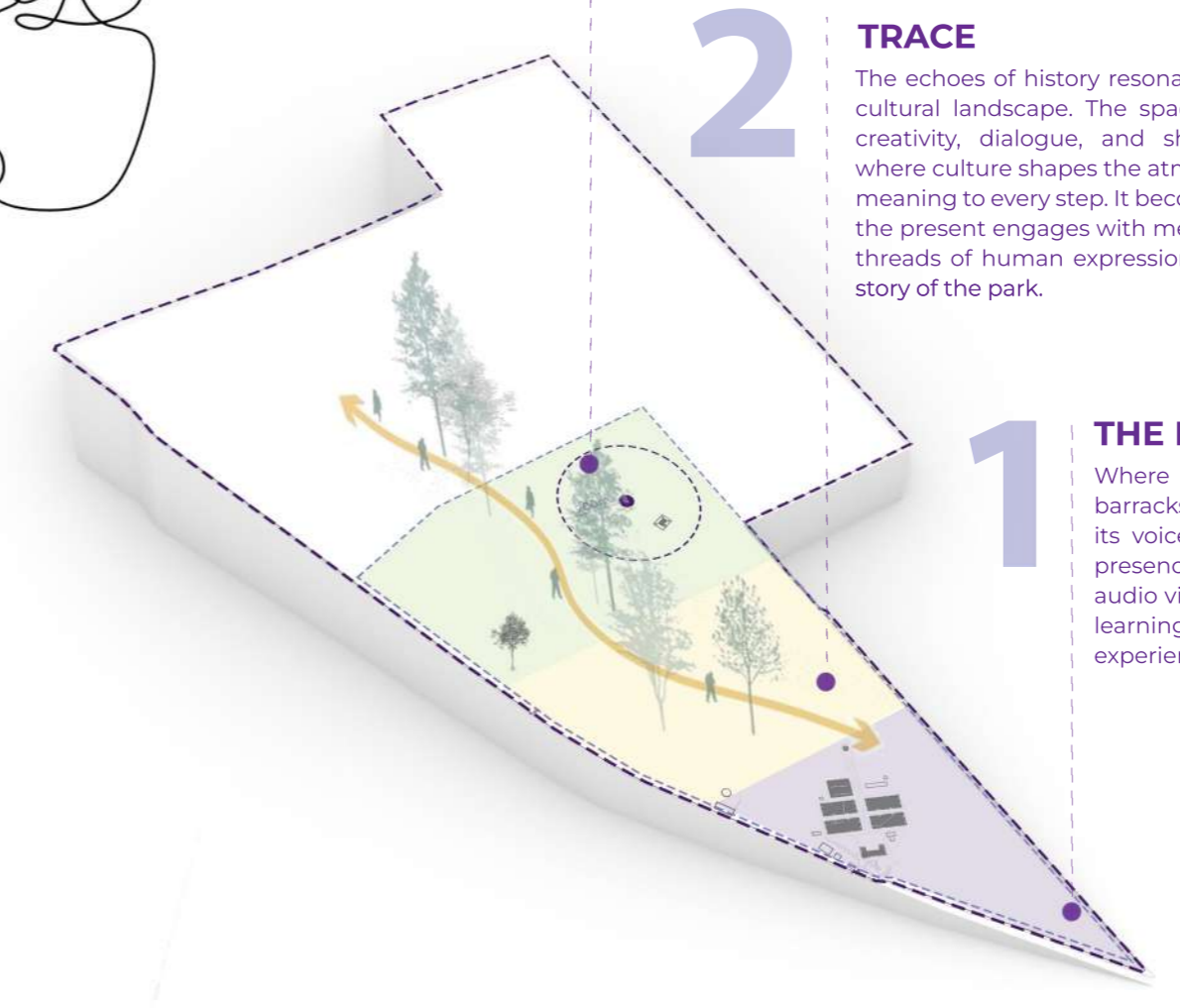
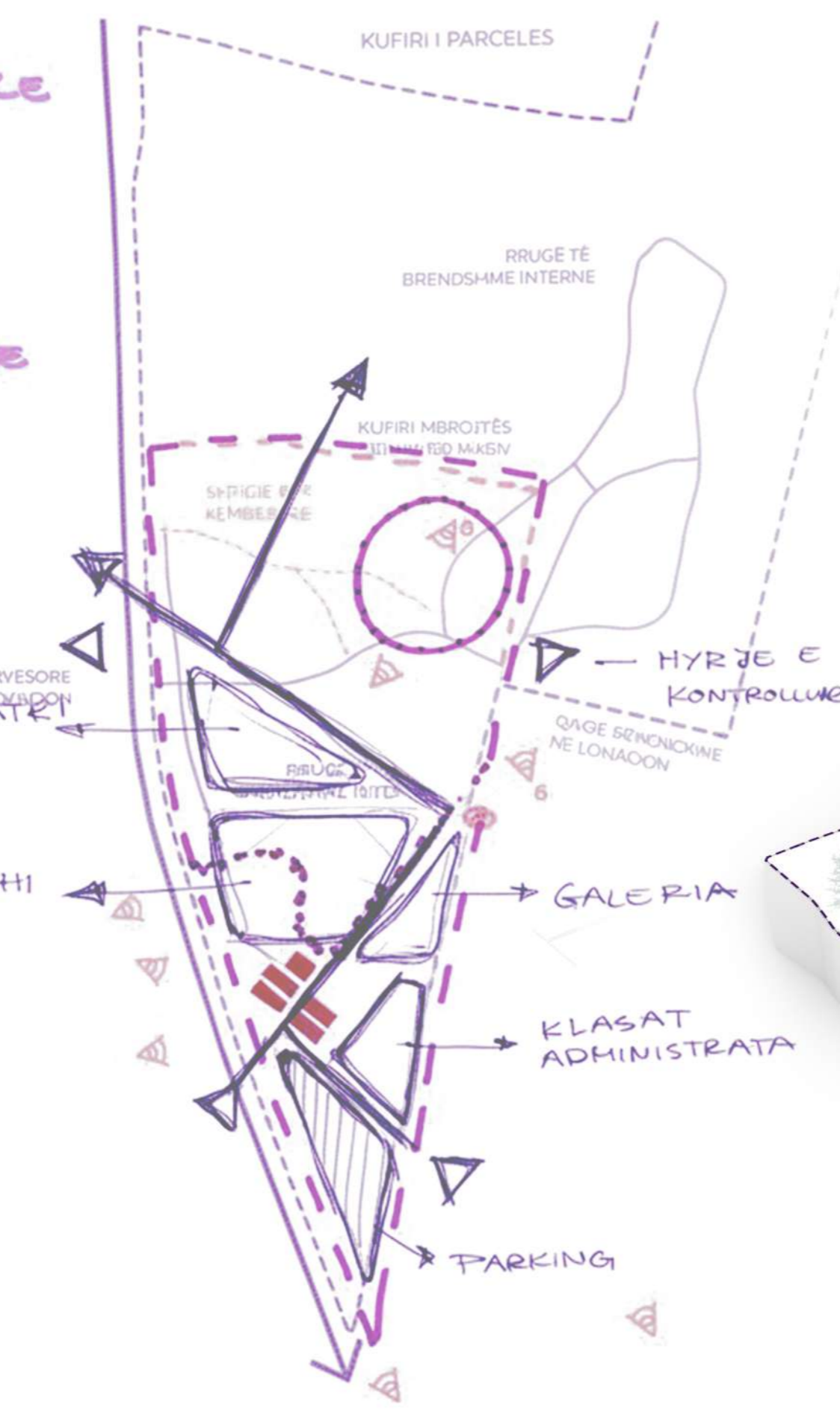
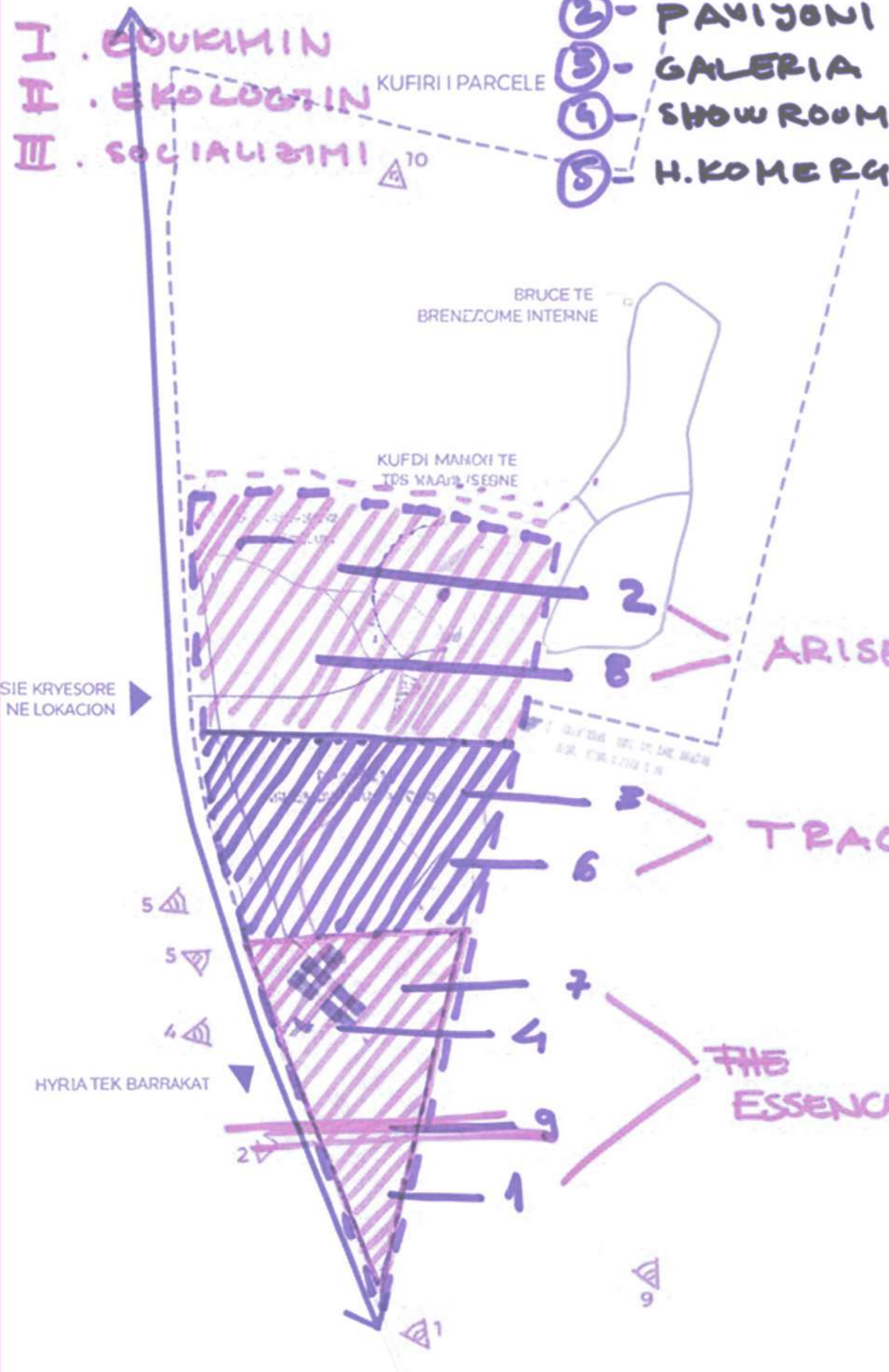
2

INTERPRETATION CENTER
The Interpretation Center hosts cultural exhibitions and programs, with integrated administrative, complementary and commercial spaces to support operations and visitor services.

3

ENTRANCE AREA
The Entrance Area organizes visitor arrival with parking, drop-off zones, and pedestrian access, creating a welcoming transition into the site while ensuring smooth circulation and orientation.

- ① - ADMINISTRATA 100
- ② - PAVIJONI 150
- ③ - GALERIA 150
- ④ - SHOW ROOM 50
- ⑤ - H.KOMERÇIALE 100



MAIN ENTRANCE




ARSENAL MEMORY PARK

CONCEPT

THE CONNECTION

Where the earth has been split apart, elevated bridges stretch across the void like sutures over an open wound. These bridges are not merely circulation paths — they are architectural stitches, gestures of care, binding together two sides that were once torn apart. They symbolize community, solidarity, and the collective effort to heal. Each crossing becomes an act of connection: between people, between memories, between past and future.



THE HEALING

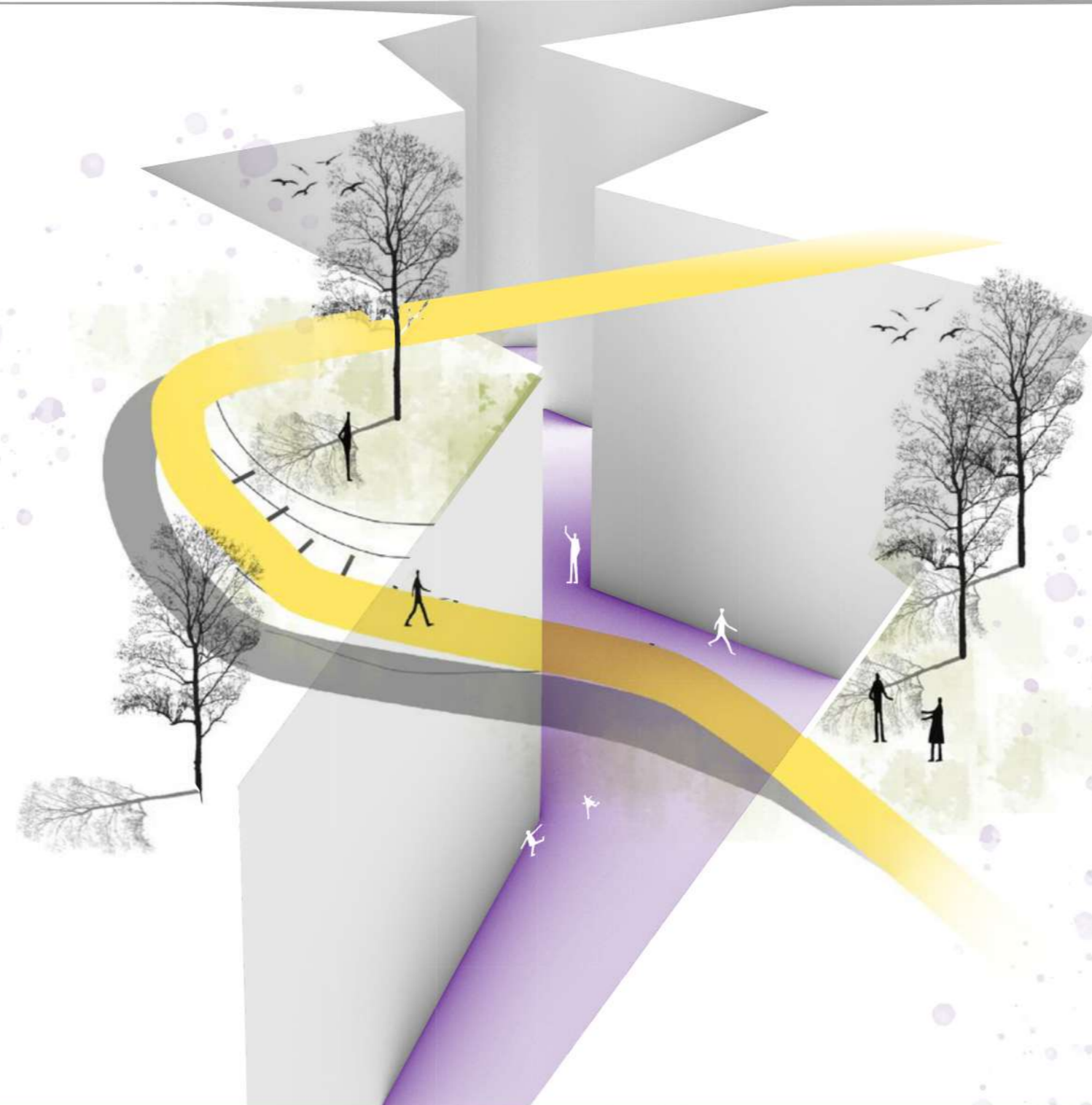
As the fractured ground is gradually held together by these gentle crossings, the deeper meaning of the park reveals itself: healing is neither forgetting nor erasing. It is the quiet act of holding a wound with care. The site remains marked by its past, yet through connection, remembrance, and shared presence, it begins to form a new wholeness. Here, healing becomes a communal gesture — a recognition that while pain may have opened the earth, it is solidarity that slowly mends it.

THE CRACK

A long, deliberate fracture slices through the ground — a scar honoring the pain that once cracked this land open. It is a visible wound, carved not by nature but by human suffering. The crack exposes what was meant to be hidden, urging every visitor to witness, to listen, to feel. Moving through it is a confrontation with truth. Looking upward, the sky between the broken edges becomes a symbolic presence: a reminder of the heavens, of clarity, of the possibility of light even in moments of deepest rupture.


THE CRACK

- *connected.*



The vision for the Arsenal Memory Park arises from the profound weight of what this land holds. Though the bodies of the victims were buried here, their story refused to be covered. Their silence echoes upwards; their truth rises through the earth. This project is built on the understanding that memory cannot be sealed, and that even through devastation, we must find the courage to rise into light.

The Crack — connected, is the architecture that responds to this history with a deliberate gesture: the primary structures are embedded underground. Visitors descend into the earth, entering a quiet realm where the narrative unfolds gradually. It is a passage with cold walls, guided only by the ribbon of the sky overhead. This sky becomes a companion: a line of clarity, of honesty, of light piercing the weight of the earth. Walking toward it becomes an act of resurrection — a slow return to air, to openness, to hope.





ARSENAL MEMORY PARK

CONCEPT
FORM DIAGRAMS

1

THE SITE


We begin with the site itself — the keeper of the story and the most essential narrative element. The interpretation center is placed deliberately at its heart, anchoring the project like a bold imprint on the land. This central positioning asserts its significance: a firm, unyielding stamp that brings the story to the surface and declares that memory cannot be displaced.



2

THE CRACK

At the core of the site, the main functions of the interpretation center are intentionally embedded into the terrain, allowing the architecture to descend into the earth. The crack becomes the only opening to the sky, a controlled incision that channels light down into the interior. Its form is shaped through expressive, abstract geometry; a fragmented outline that mirrors the emotional ruptures carved into the heart of this site. This fractured line becomes both the architectural spine and the symbolic wound of the project.







3

4

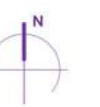
FINAL FORM

What remains is a site split by a central rupture, a fissure that buries the stories underground yet refuses to conceal their truth. This deep open wound is not left abandoned; bridges span across it, stitching the land together through deliberate connections. These elevated crossings act as architectural sutures, symbolizing healing, unity, and the collective act of remembering. Through them, the fractured ground begins to speak again — no longer of pain, but of reconnection.


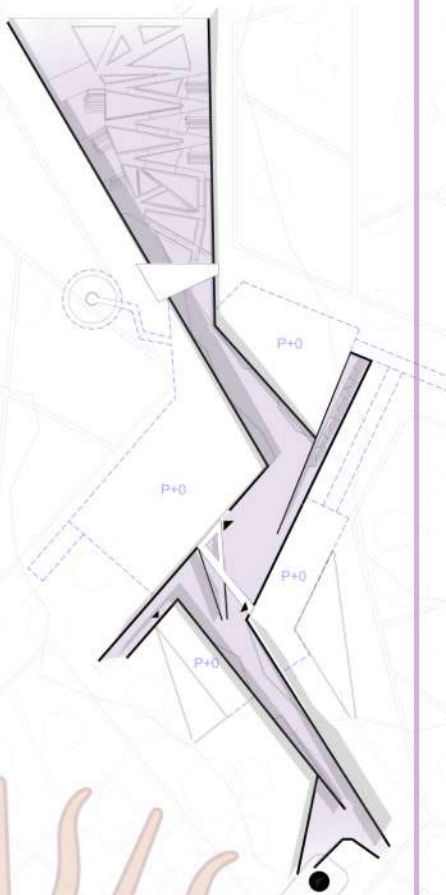


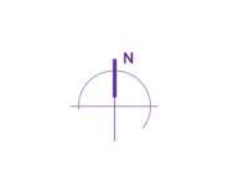


ARSENAL MEMORY PARK



ORTHO PHOTO






ZONING LAYOUT

The movement line begins in the historic barracks, where audiovisual installations introduce and explain the past. From there, visitors enter the underground Interpretation Center, moving through a sequence of spaces where history is encountered directly. The path then opens into the Memory Plaza, a moment of ascent and reflection, before continuing upward into the ecological park, where nature becomes part of the healing and continuity of the journey

LEGEND

- Site boundary
- Underground buildings boundary
- ▲ Main entrance
- ▲ Car entry
- 1. The barracks
- 2. The path
- 3. Administrative building
- 4. Memorial art gallery
- 5. Educational and community centre building
- 6. Commercial building
- 7. Memory plaza
- 8. Galpon 9 Area
- 9. Parking area
- 10. Public toilets



A SHARED PATH

Along a shared Path, stories unfold and people meet, tracing the invisible threads that bind past and present.

EDUCATION

Learning about the history while walking through traces of it

CURATION

The arrangement of spaces encourages exploration, understanding, and connection, turning the journey through the gallery into a meaningful experience of memory and discovery.

WORKSHOPS

The garden where creativity blossoms.

SKILL DEVELOPEMENT
THROUGH HANDS-ON LEARNING

PRACTICAL LEARNING
TEACHING THE STORIES

REMEMBERANCE

COMMUNITY

BELONGING

INTERPRETATION CENTER

COLLECTIVE MEMORY

ACTIVE LEARNING

GUIDE

CONNECTION


The design fosters relationships, encourages dialogue, and creates a sense of community, turning every journey through the center into an experience of shared understanding and belonging.

HONORING THE HISTORY
ENGAGED CITIZENS



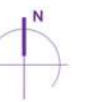
ARSENAL MEMORY PARK

INTERPRETATION
CENTER
CONCEPT DIAGRAM

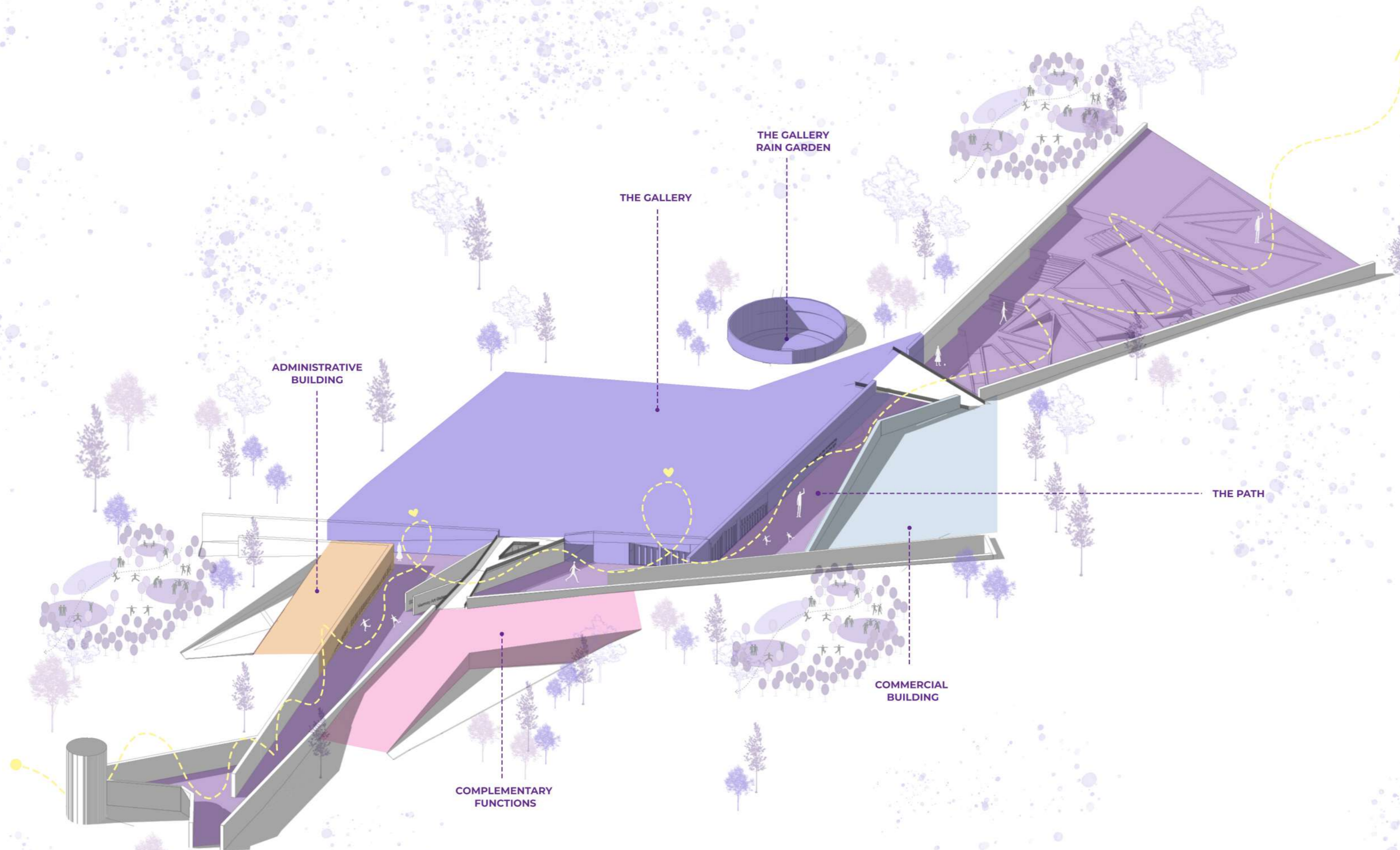

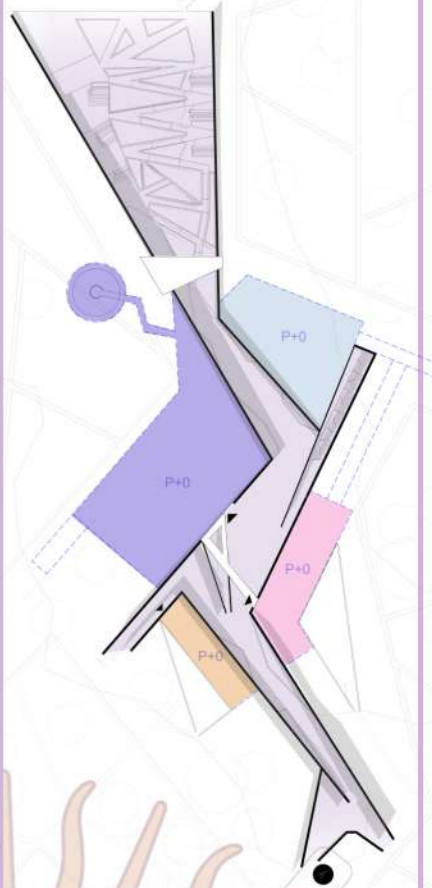




ARSENAL MEMORY PARK



FUNCTIONS DIAGRAM INTERPRETATION CENTER



THE GALLERY
THE GALLERY
RAIN GARDEN

ADMINISTRATIVE
BUILDING

THE PATH

COMMERCIAL
BUILDING

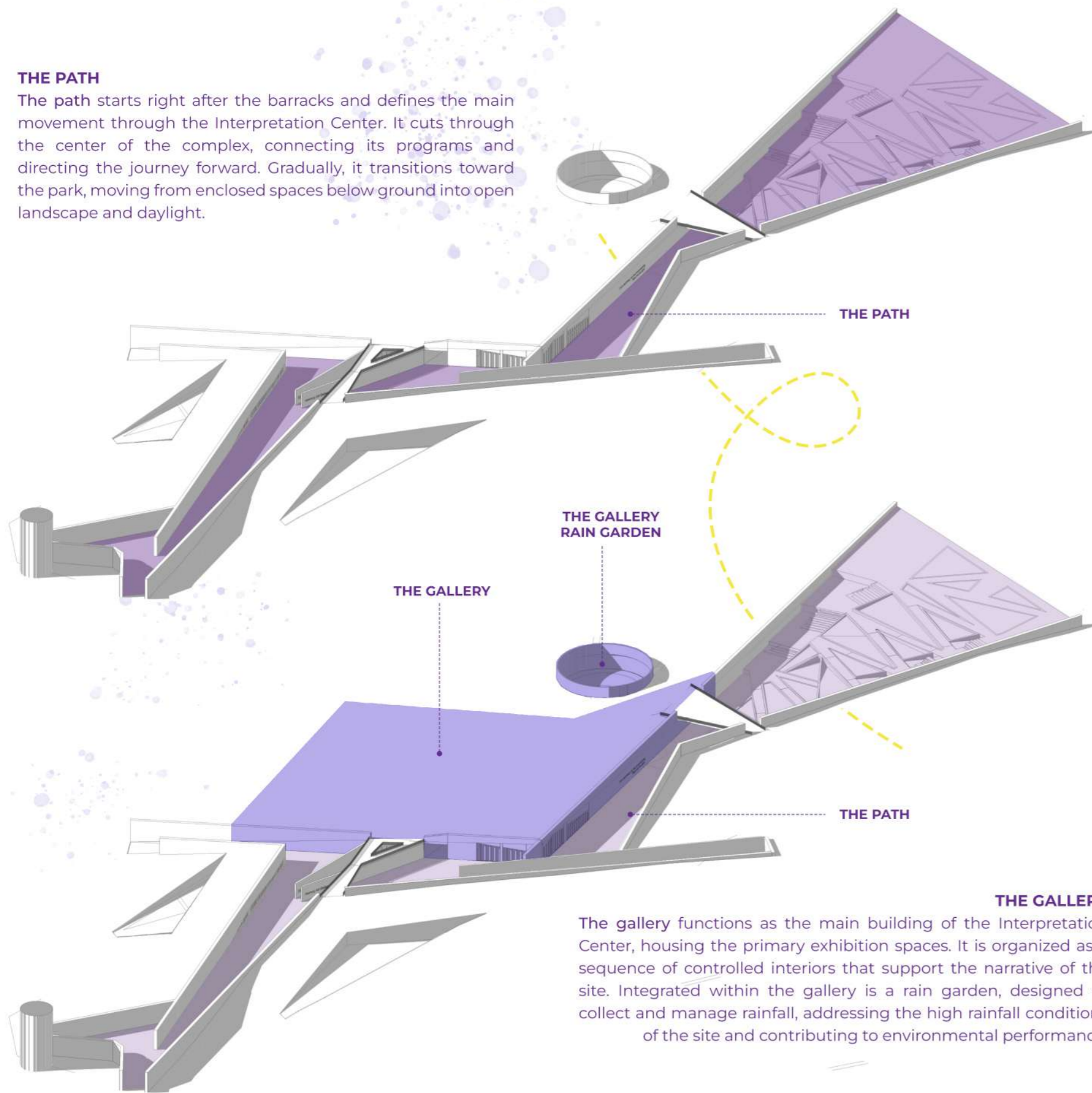
COMPLEMENTARY
FUNCTIONS

INTERPRETATION CENTER FUNCTIONS DIAGRAM

The Interpretation Center forms the **core** of the site, drawing people together and gradually revealing history through layered spatial experiences. It consists of the main gallery building, alongside administrative, complementary, and commercial structures. The main path follows the line of the Interpretation Center, guiding visitors through the narrative.

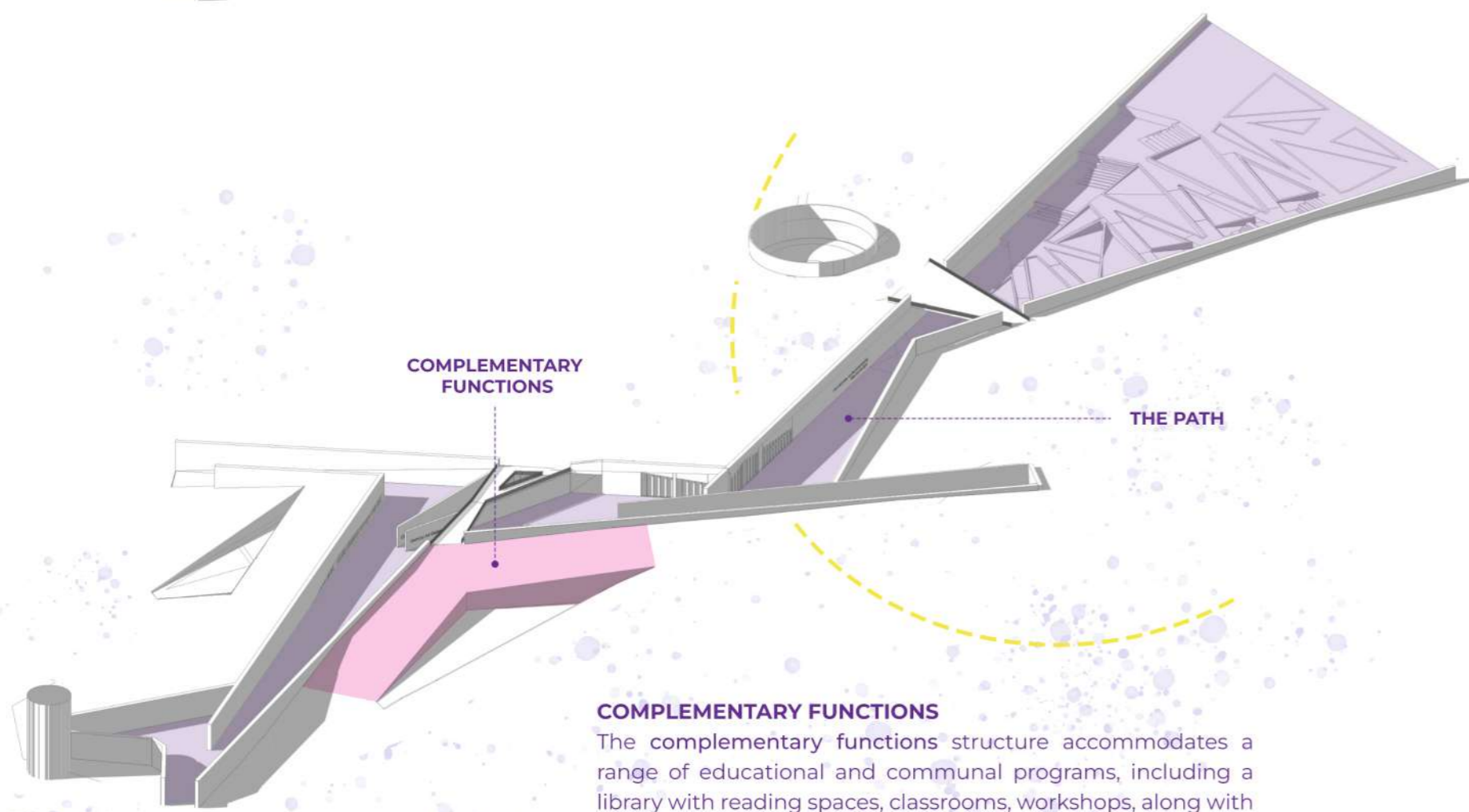
THE PATH

The path starts right after the barracks and defines the main movement through the Interpretation Center. It cuts through the center of the complex, connecting its programs and directing the journey forward. Gradually, it transitions toward the park, moving from enclosed spaces below ground into open landscape and daylight.



THE GALLERY

The gallery functions as the main building of the Interpretation Center, housing the primary exhibition spaces. It is organized as a sequence of controlled interiors that support the narrative of the site. Integrated within the gallery is a rain garden, designed to collect and manage rainfall, addressing the high rainfall conditions of the site and contributing to environmental performance.

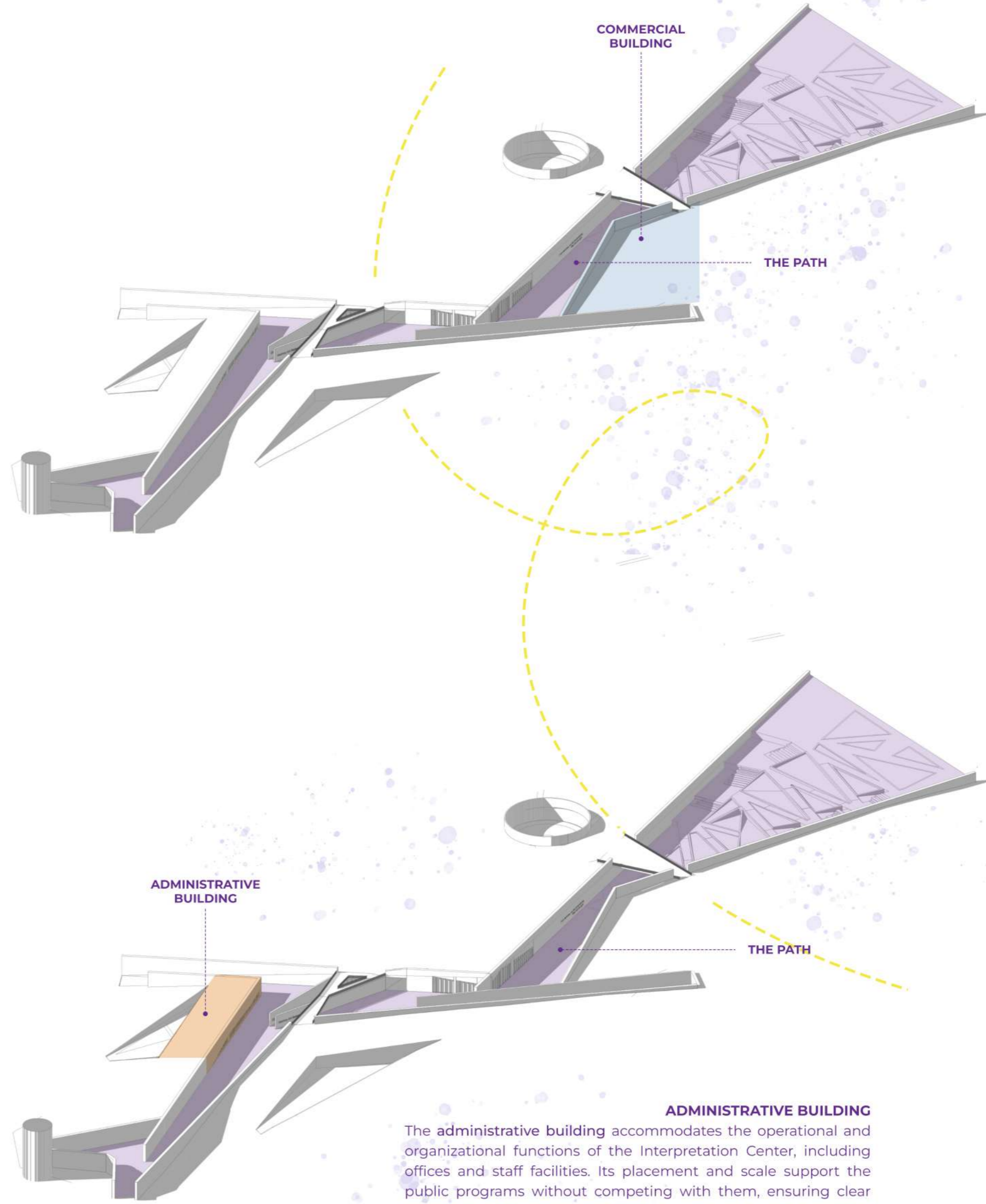


COMPLEMENTARY FUNCTIONS

The complementary functions structure accommodates a range of educational and communal programs, including a library with reading spaces, classrooms, workshops, along with a small community center that allows people to gather and engage in various shared activities.

COMMERCIAL BUILDING

The commercial building supports the Interpretation Center by providing spaces for everyday use and visitor services. It includes a local food restaurant, a coffee shop, souvenir shops, a bookstore, and a retail shop. These programs activate the site and encourage longer stays, extending the experience beyond interpretation into daily life, and enhancing the visitor experience by introducing moments of pause, gathering, and informal interaction.

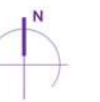


ADMINISTRATIVE BUILDING


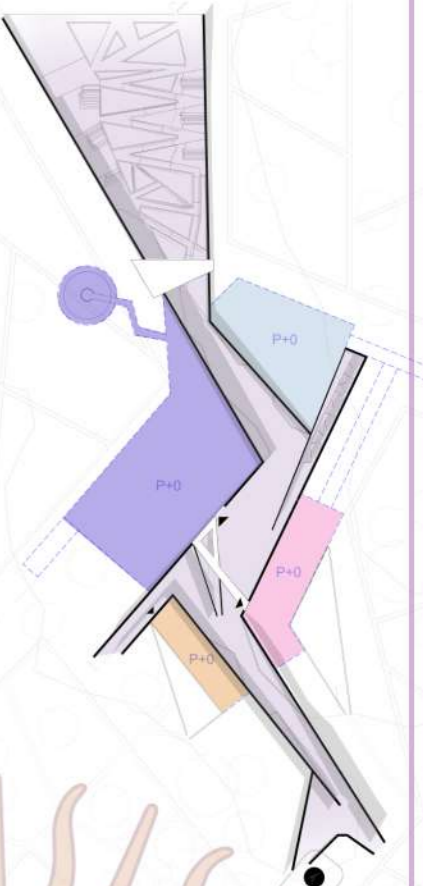
The administrative building accommodates the operational and organizational functions of the Interpretation Center, including offices and staff facilities. Its placement and scale support the public programs without competing with them, ensuring clear separation between administrative work and visitor-oriented spaces.

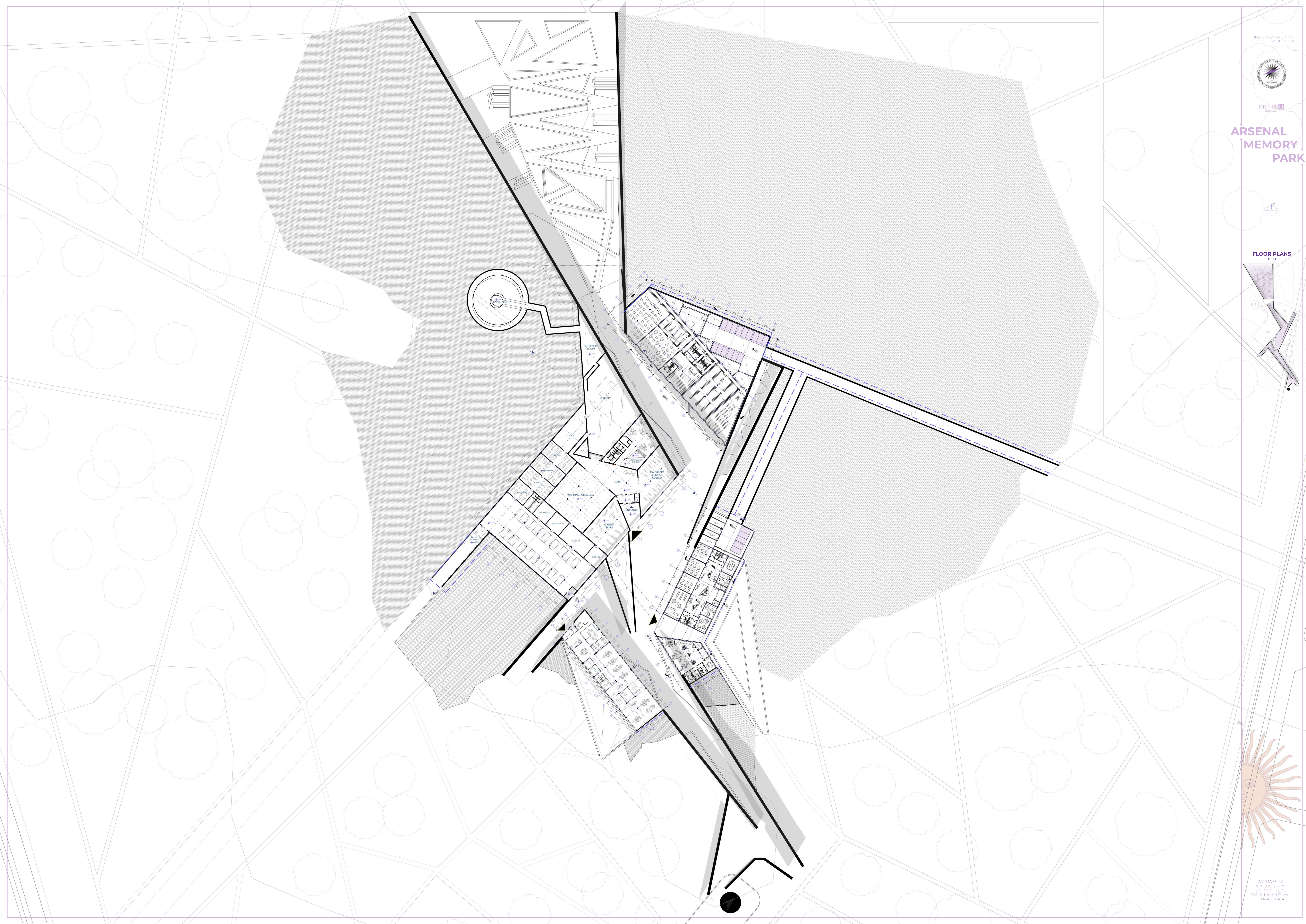
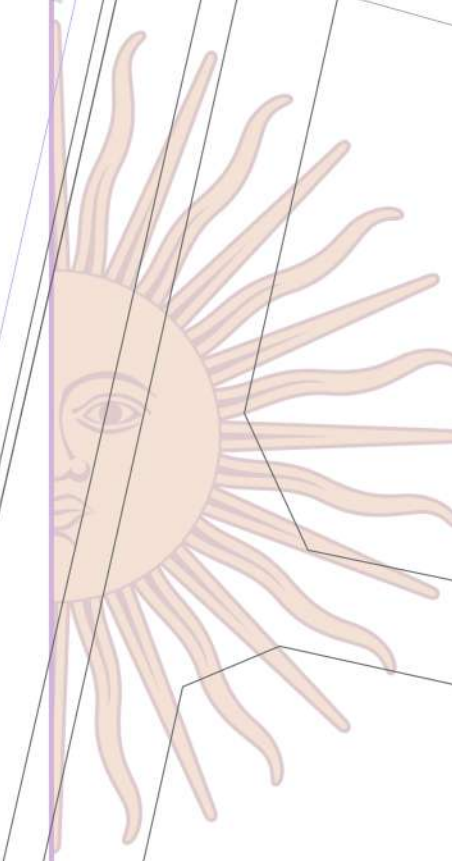
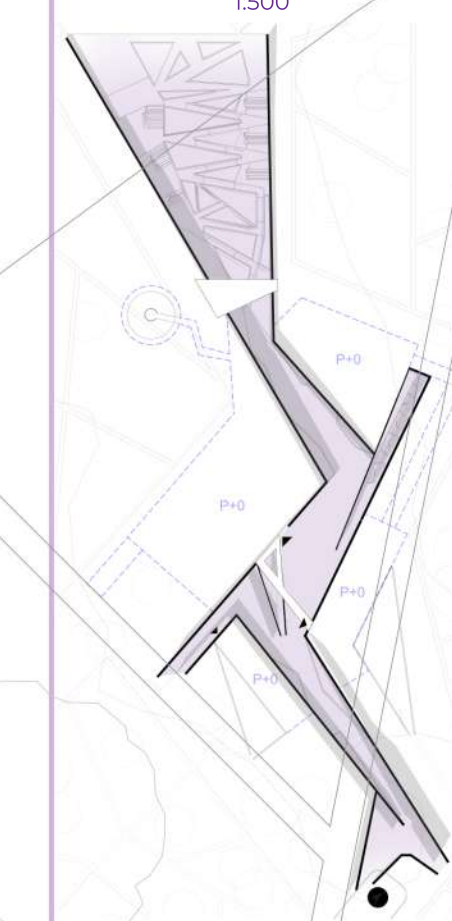



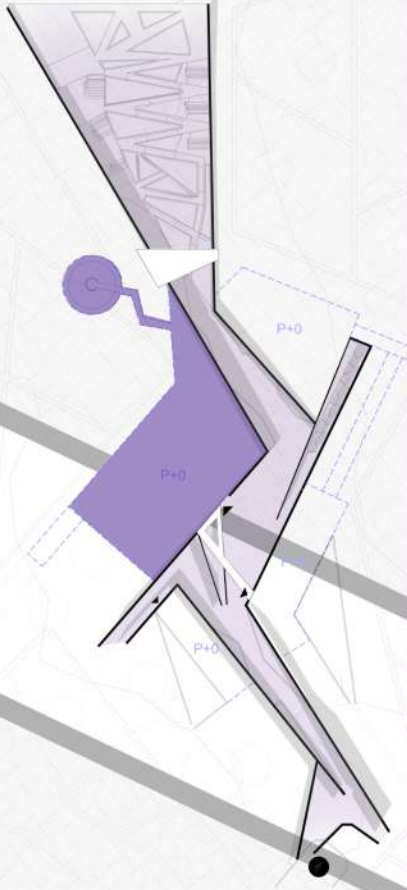
ARSENAL MEMORY PARK




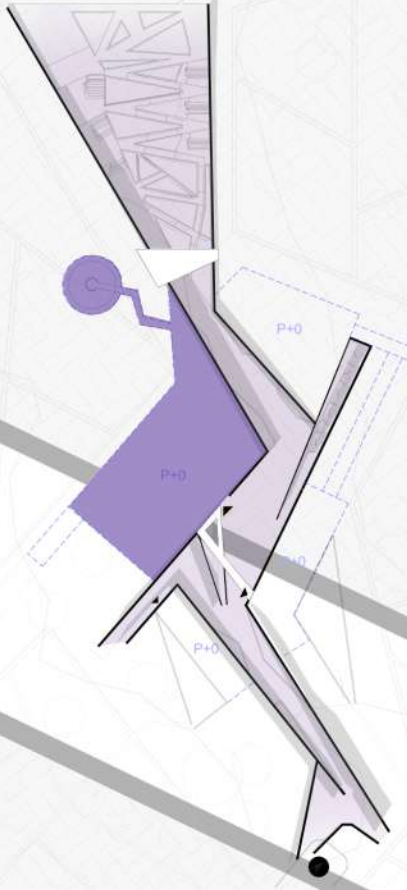
FUNCTIONS DIAGRAM INTERPRETATION CENTER







- VISITOR CIRCULATION PATH
- ROOM ACCESS
- OBSERVATION POINTS



RAIN GARDEN

REFLECTION ROOM

GALLERY

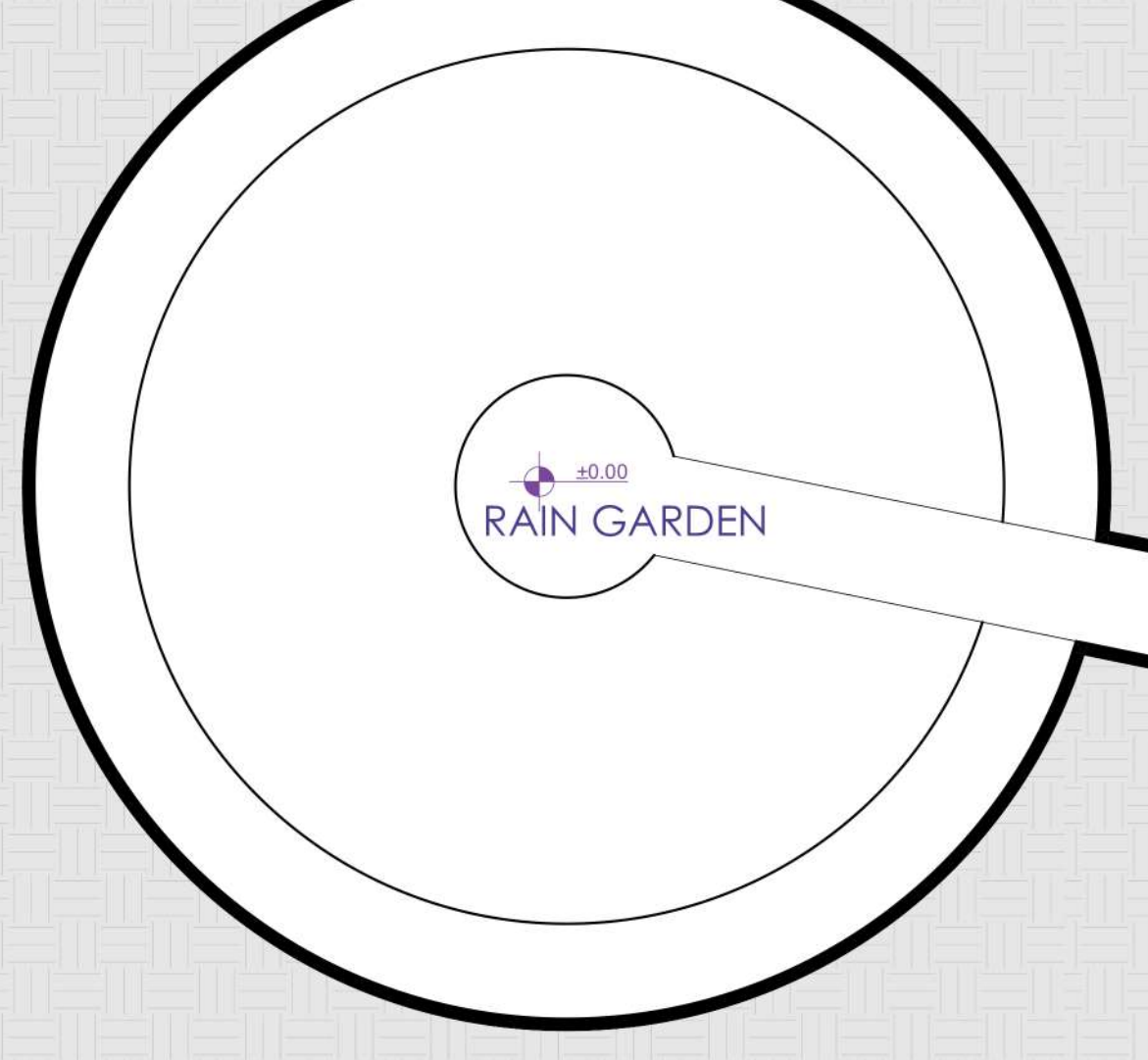
STORAGE

VOID

LOBBY

ARCHEOLOGY INSTITUTE

TEMPORARY EXHIBITION GALLERY



REFLECTION ROOM

GALLERY

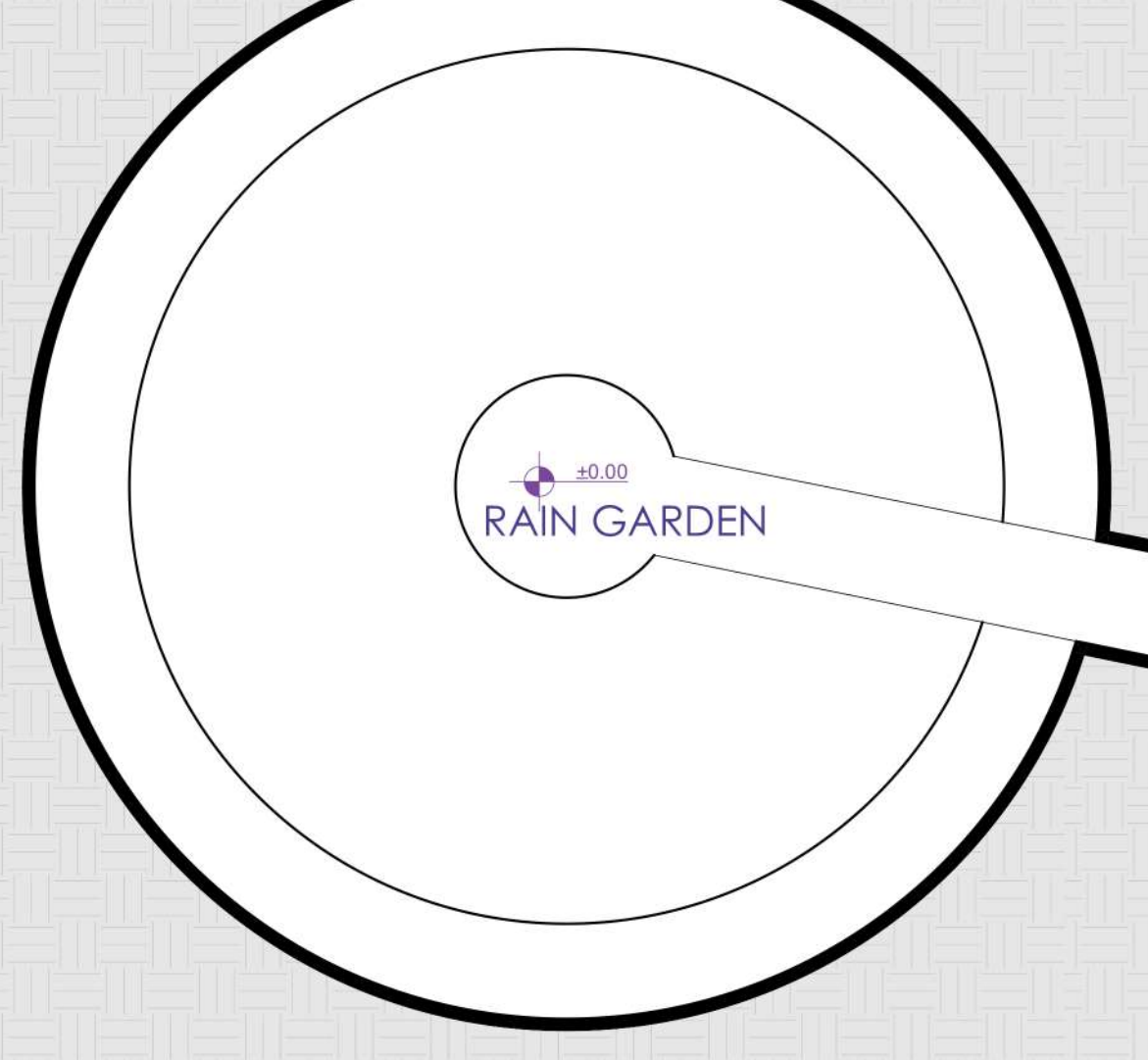
STORAGE

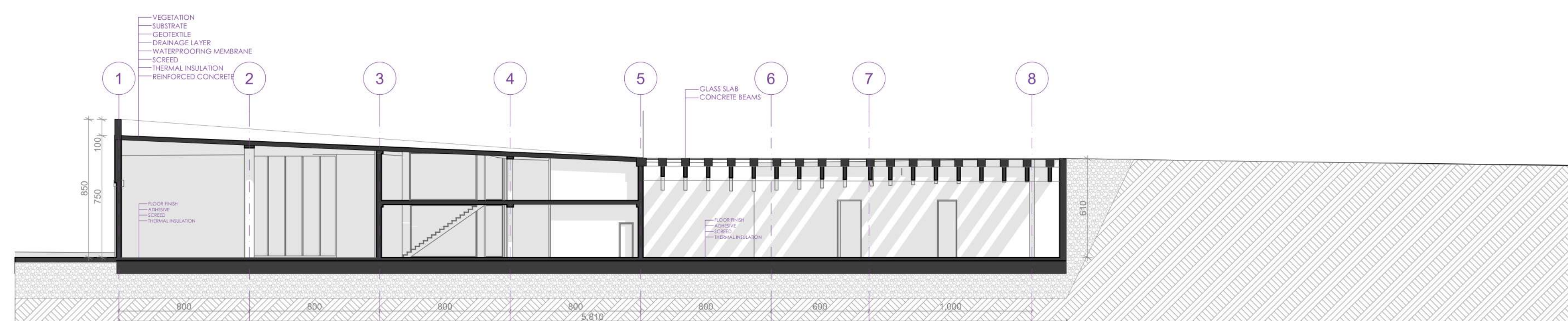
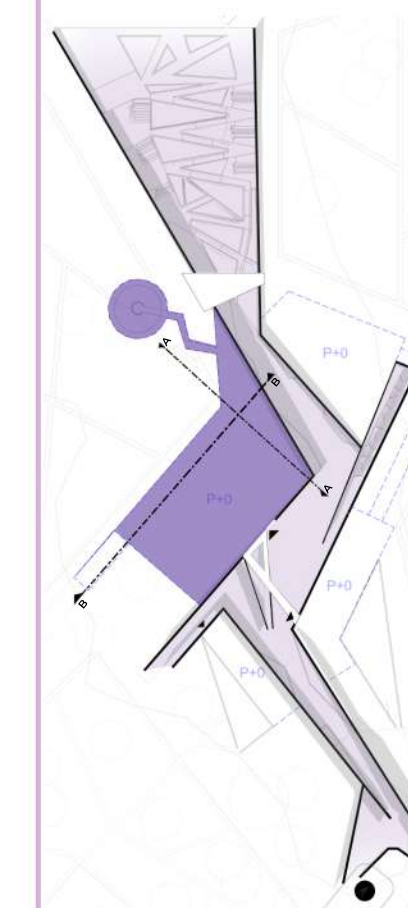
VOID

LOBBY

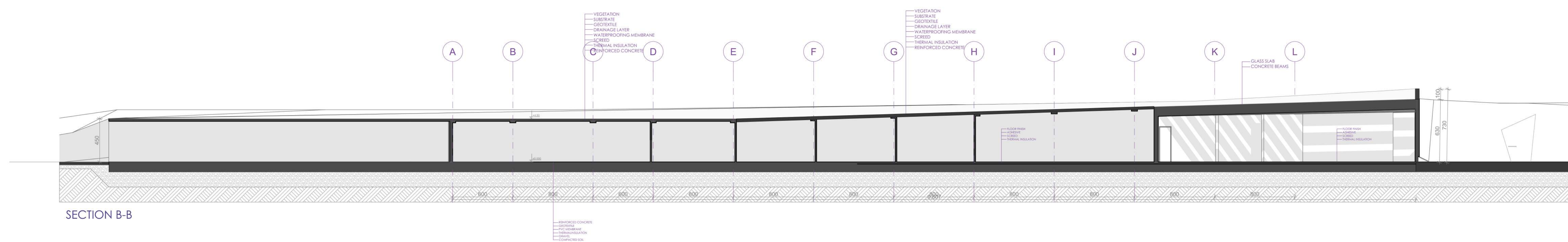
ARCHEOLOGY INSTITUTE

TEMPORARY EXHIBITION GALLERY






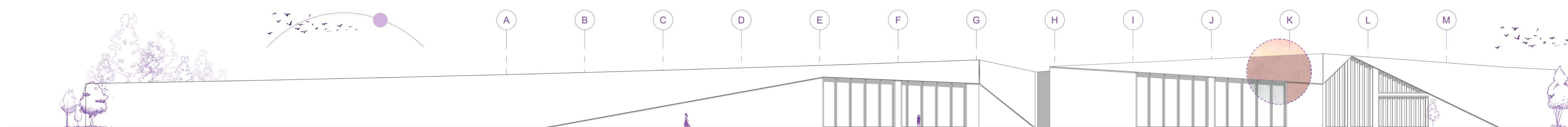
SECTION A-A




SECTION B-B



EAST ELEVATION



SOUTH ELEVATION

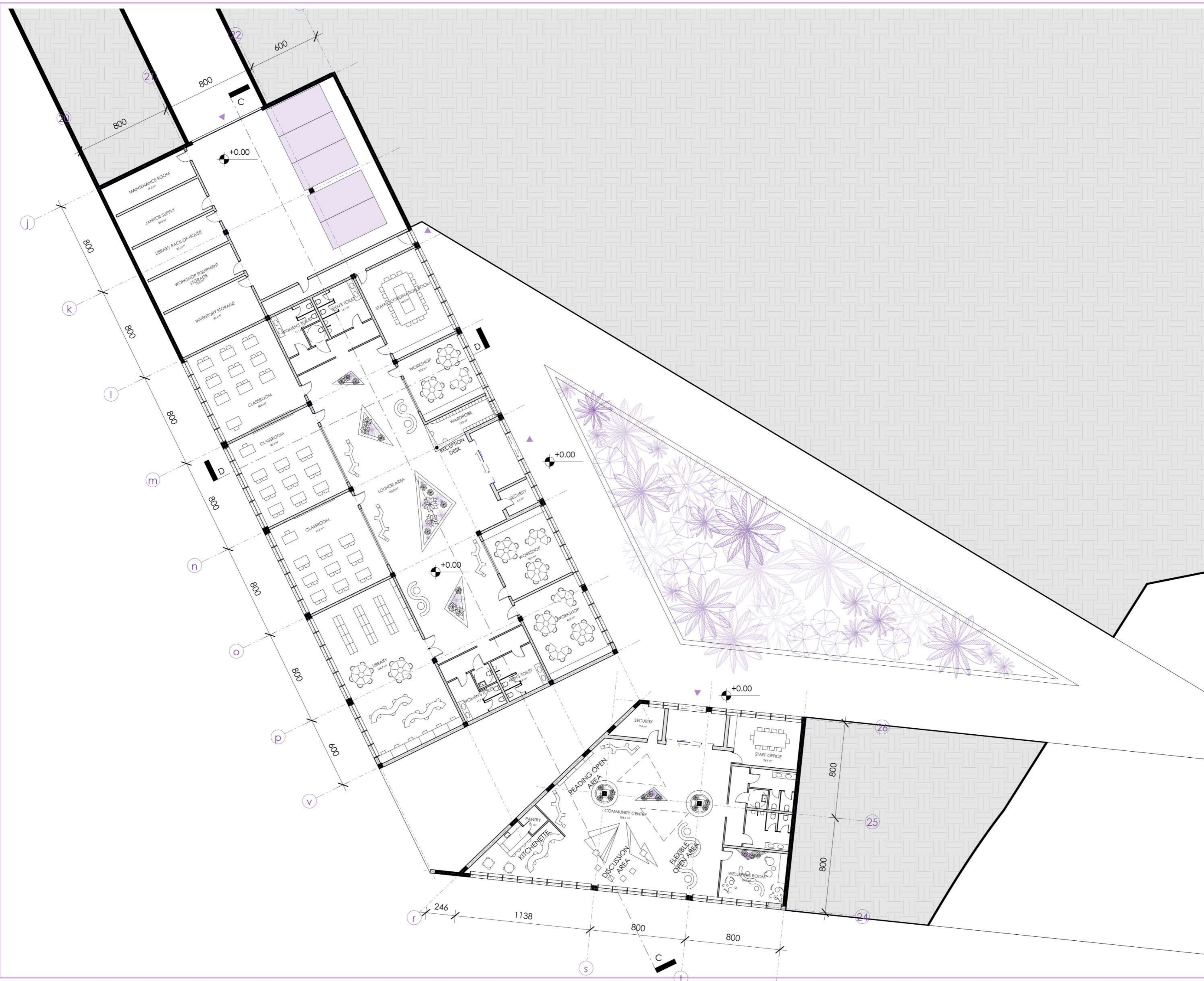

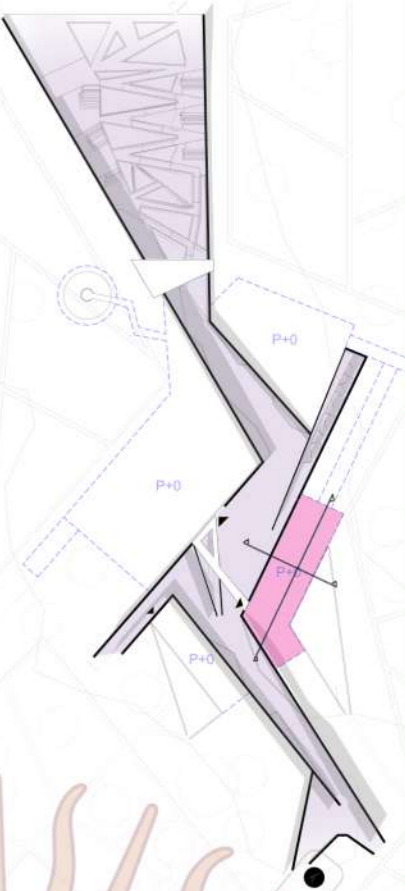




ARSENAL MEMORY PARK



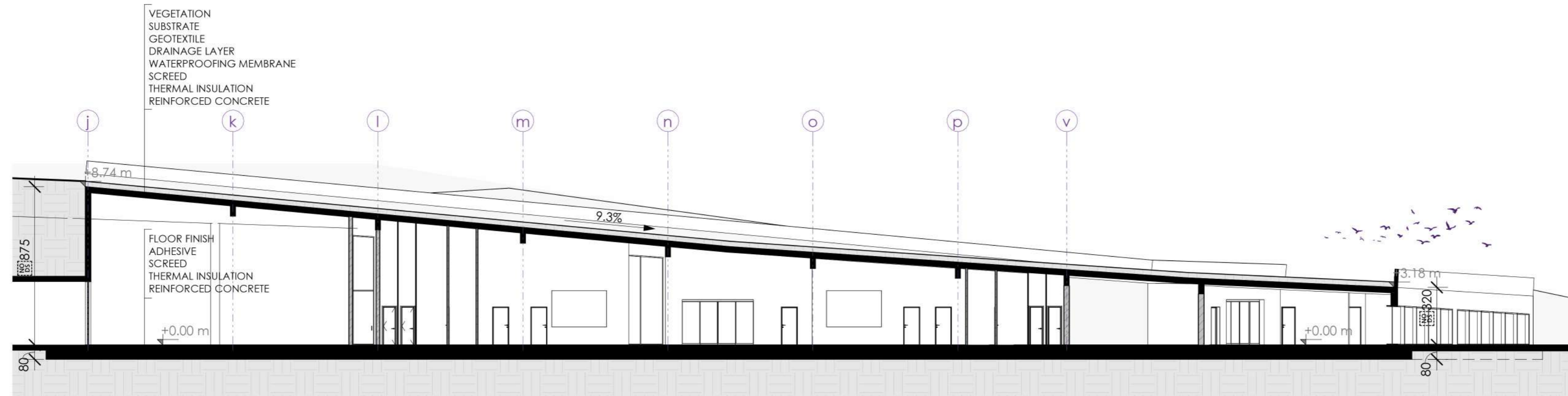
GROUND FLOOR
COMPLEMENTARY FACILITIES
1:200



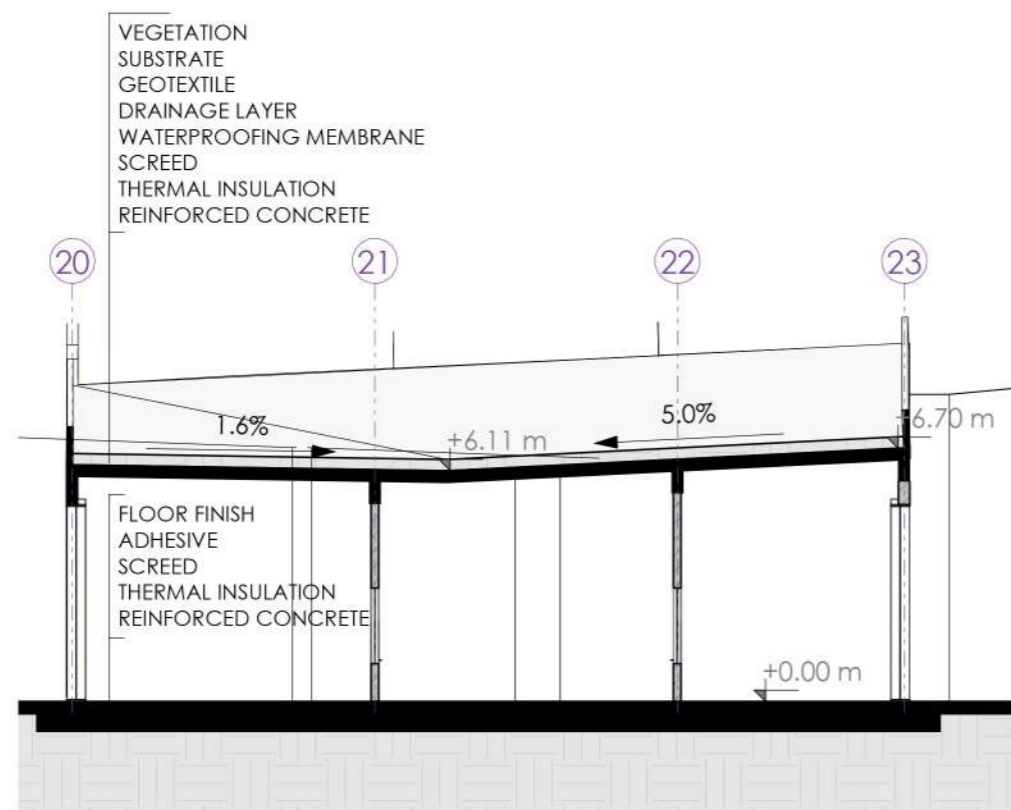


ARSENAL MEMORY PARK

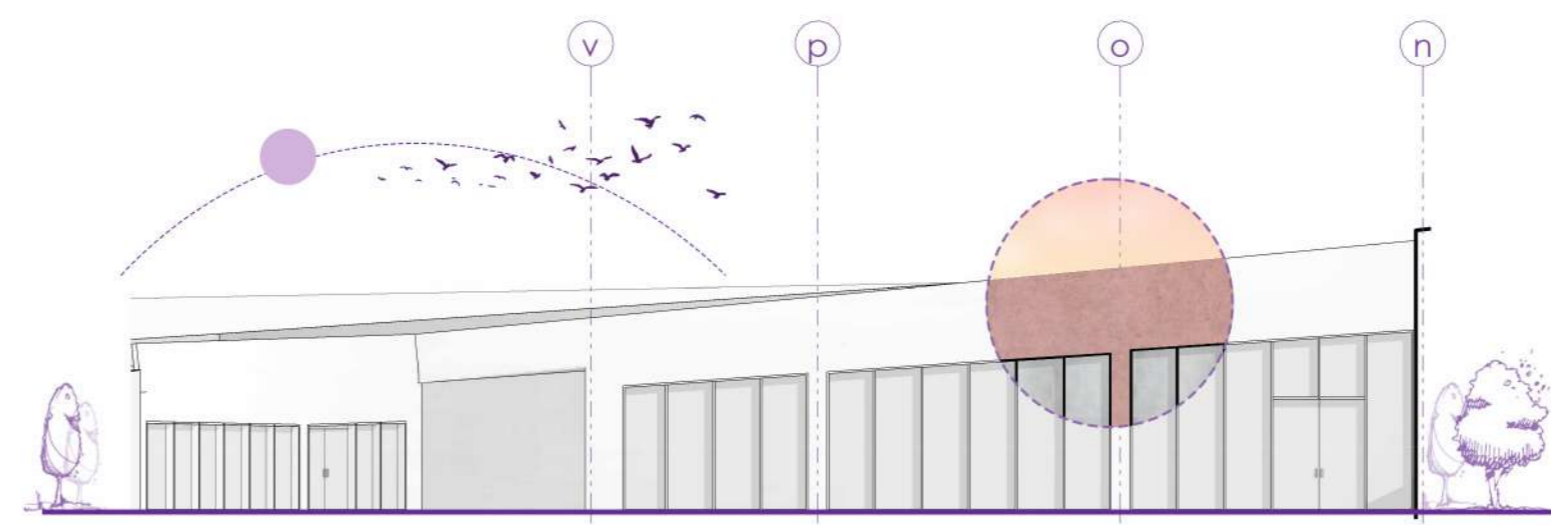
SECTIONS AND ELEVATIONS COMPLEMENTARY FACILITIES 1:200



C-C SECTION




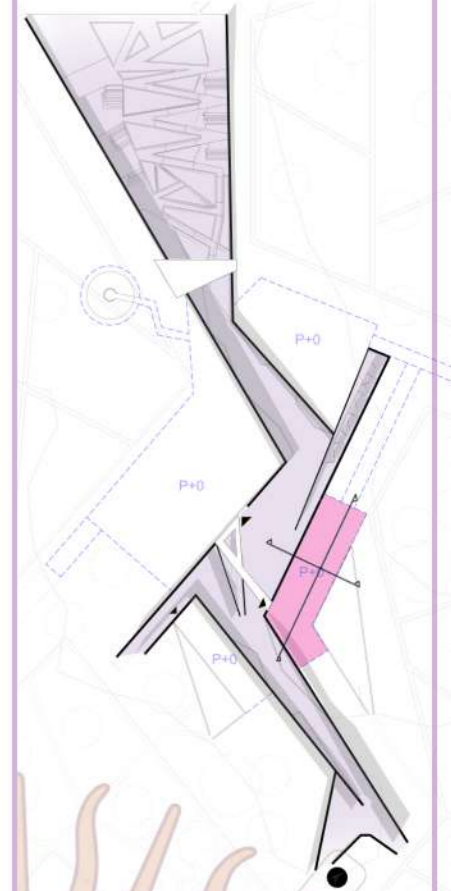
D-D SECTION



SOUTH-EASTERN ELEVATION



NORTH-WESTERN ELEVATION


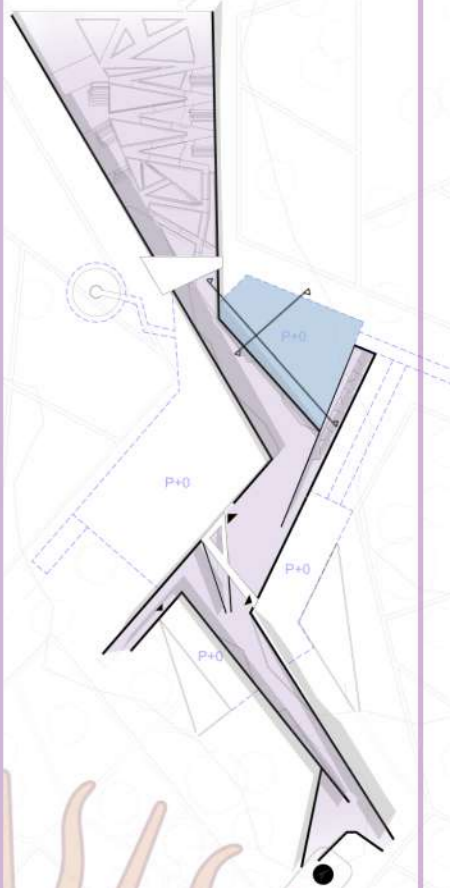




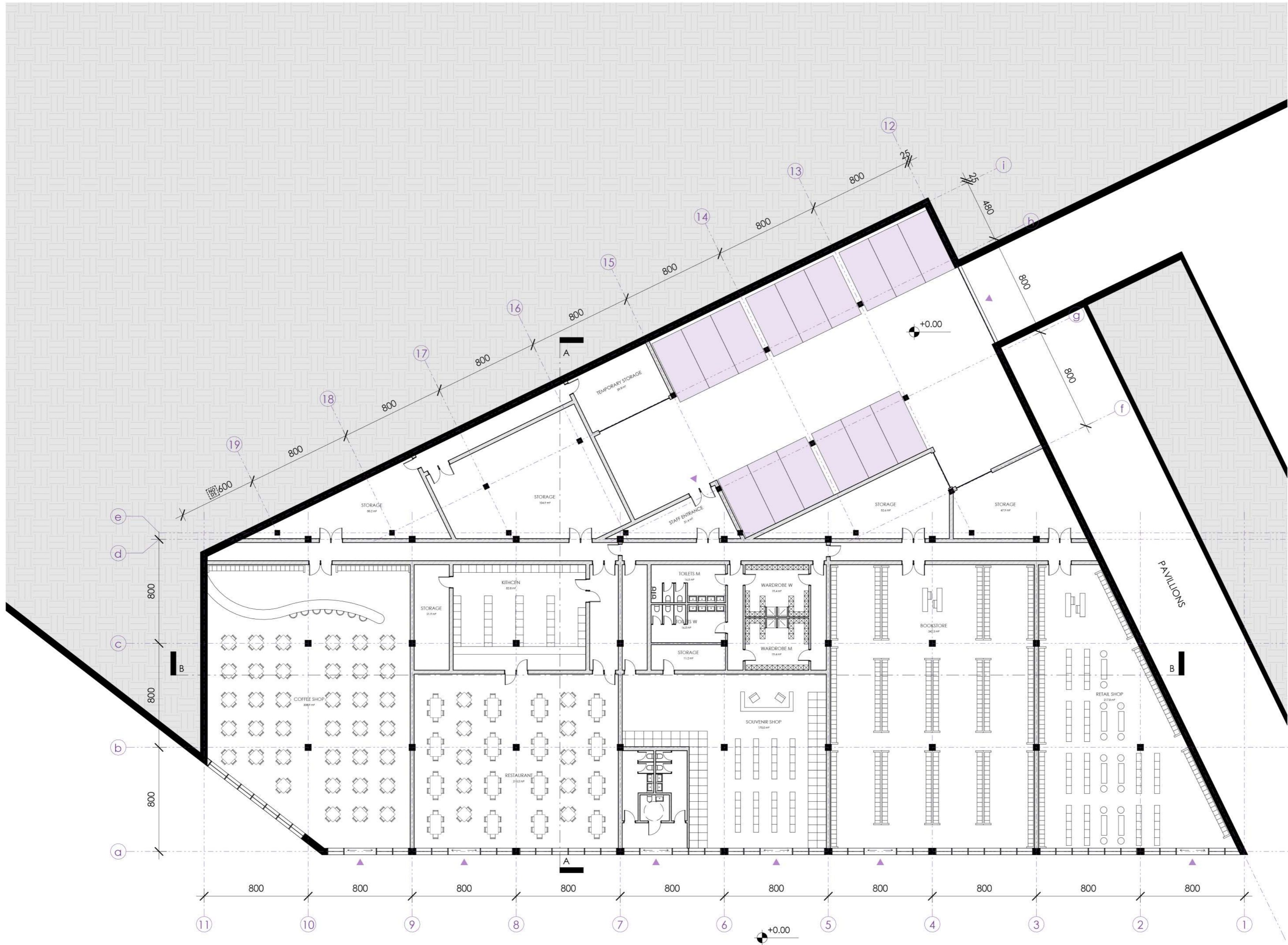
ARSENAL MEMORY PARK



GROUND FLOOR
COMMERCIAL BUILDING
1:200



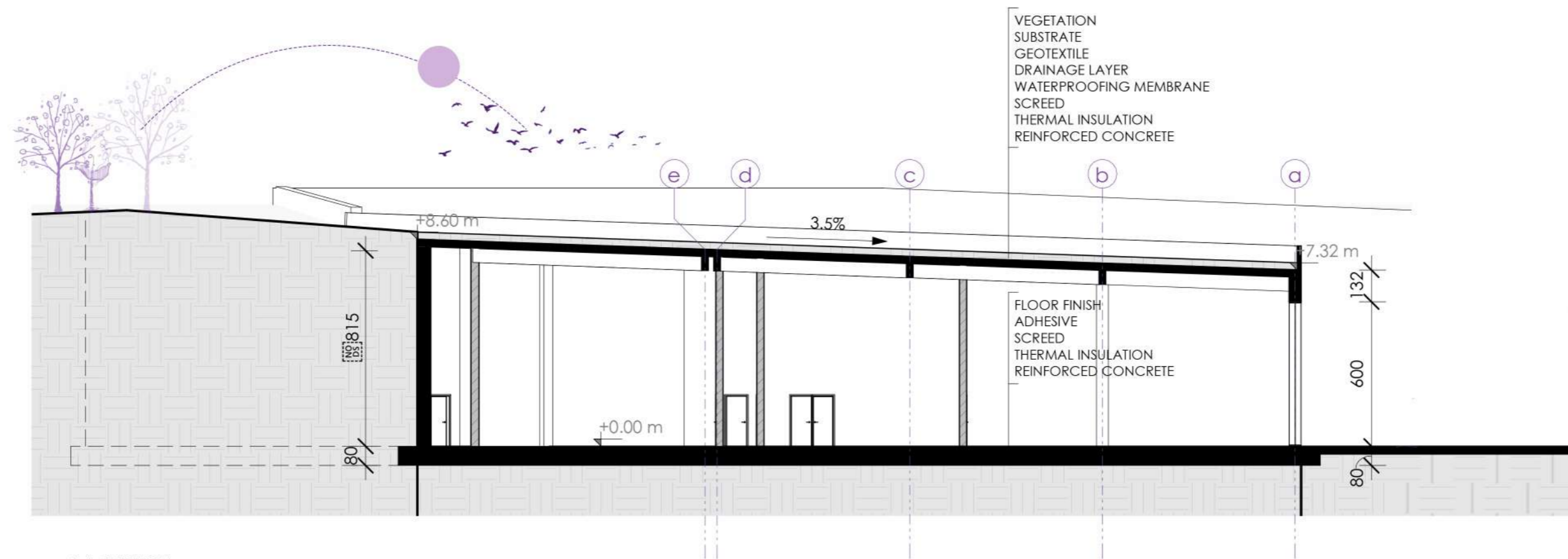
ARGETA ZEKAJ
BLERTA KAQORRAJ
DAFINA AHMETAJ
DORUNTINA SYLEJMANI
FLORIAN SHALA



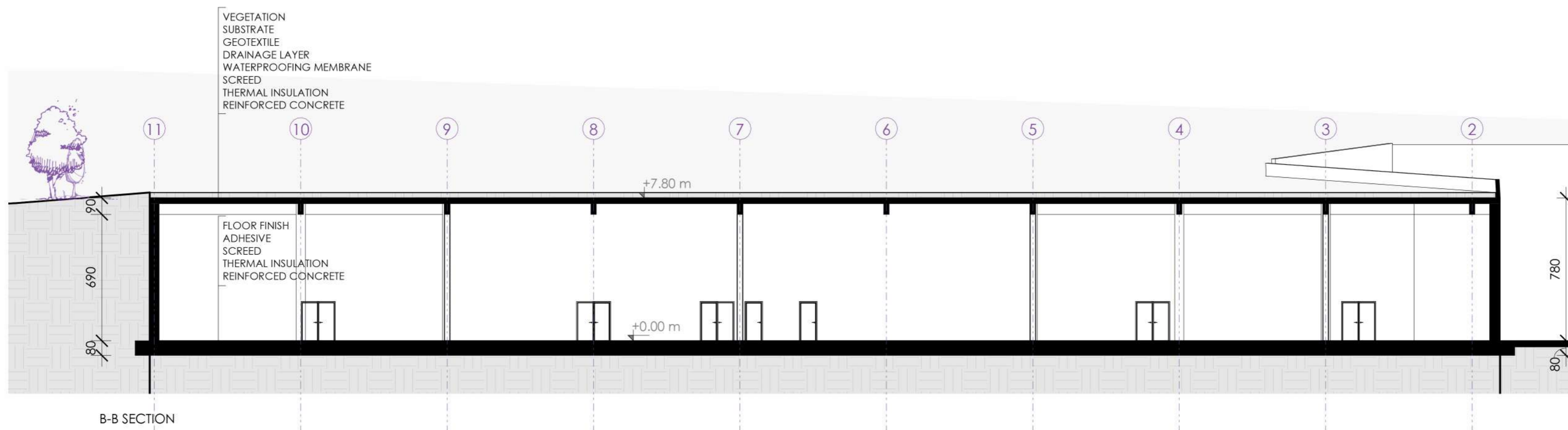


ARSENAL MEMORY PARK

SECTIONS AND ELEVATIONS COMMERCIAL BUILDING 1:200




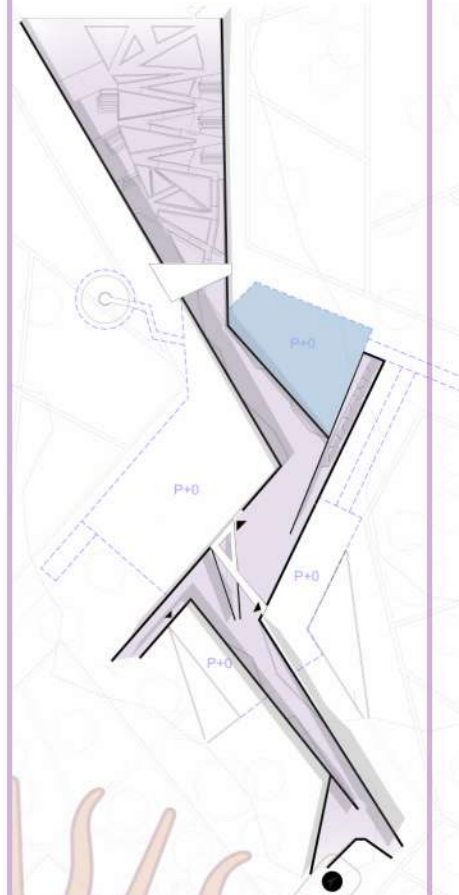
A-A SECTION



B-B SECTION



SOUTH-WESTERN ELEVATION


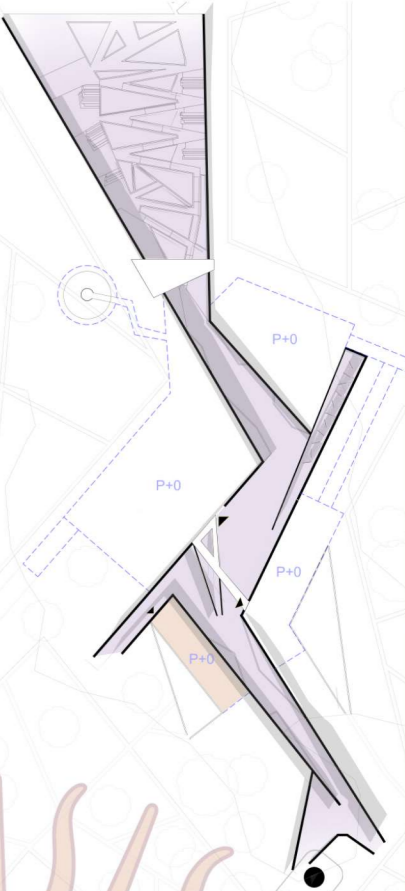




ARSENAL MEMORY PARK

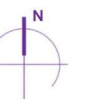


GROUND FLOOR ADMINISTRATIVE BUILDING

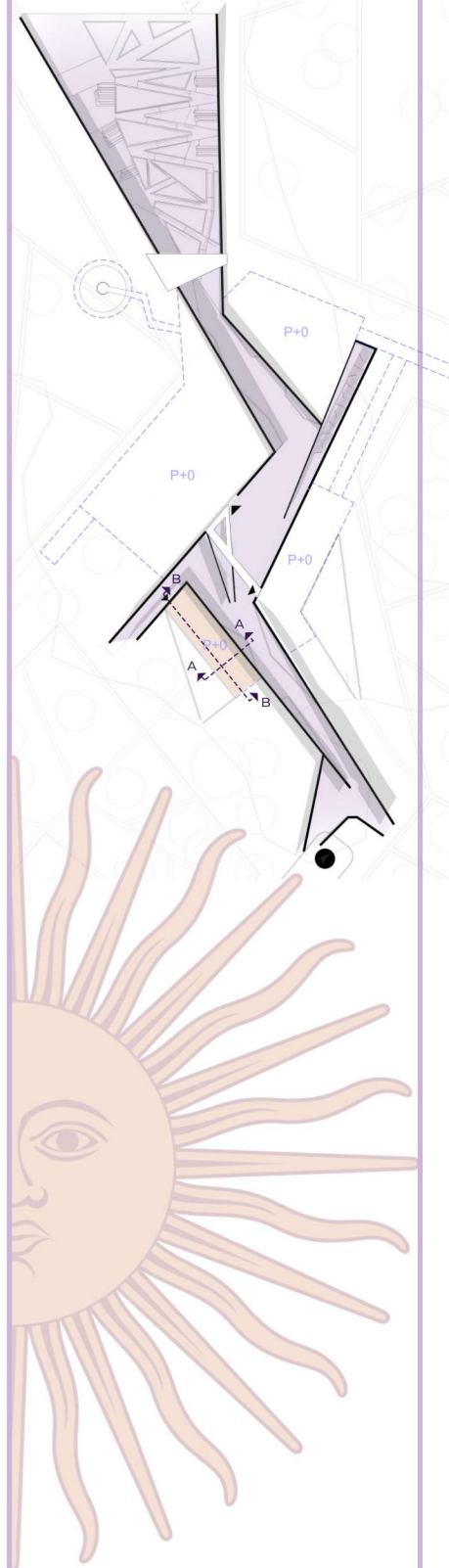
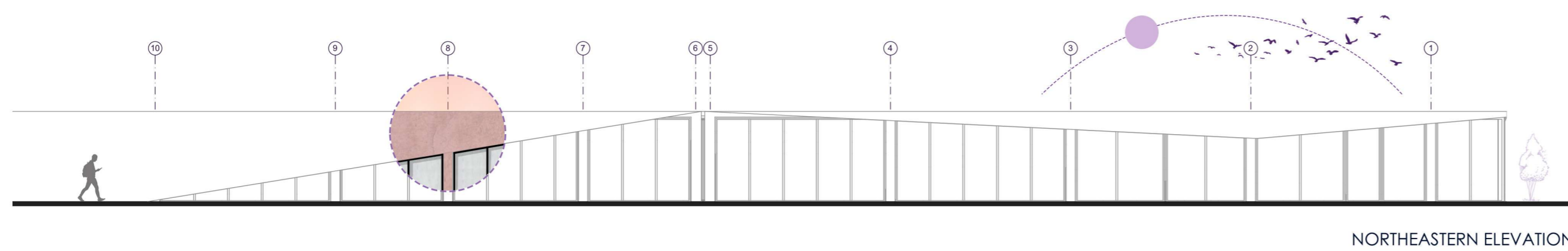
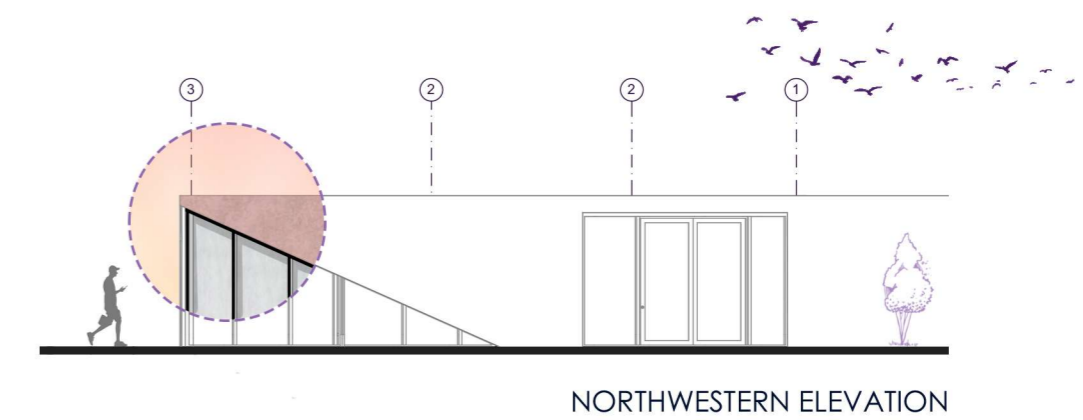
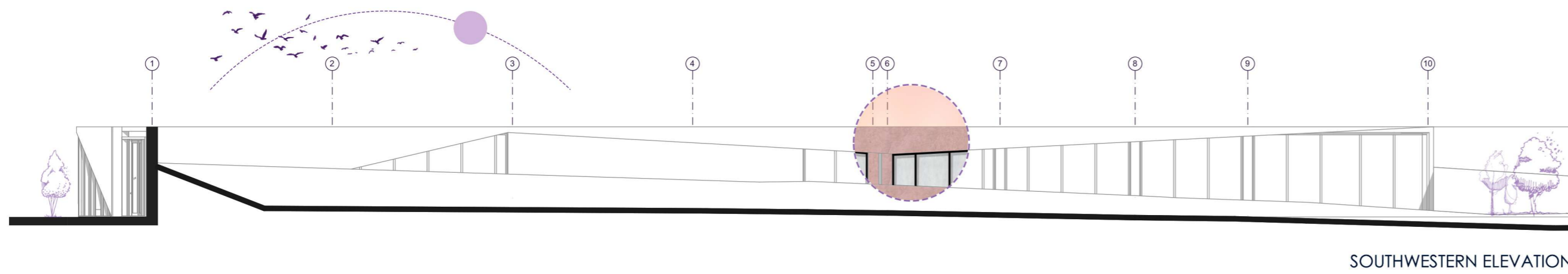
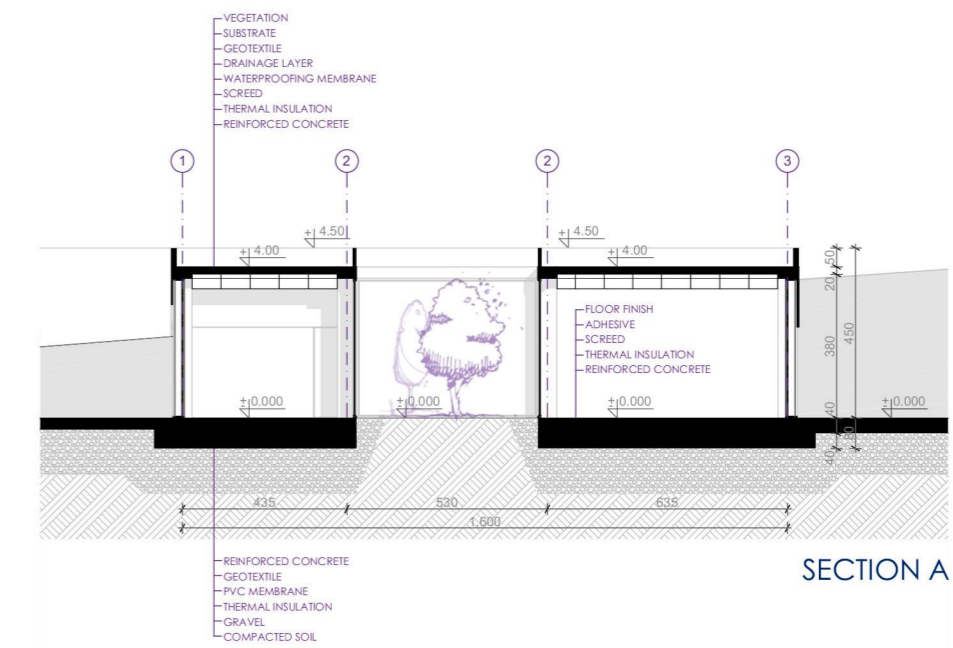
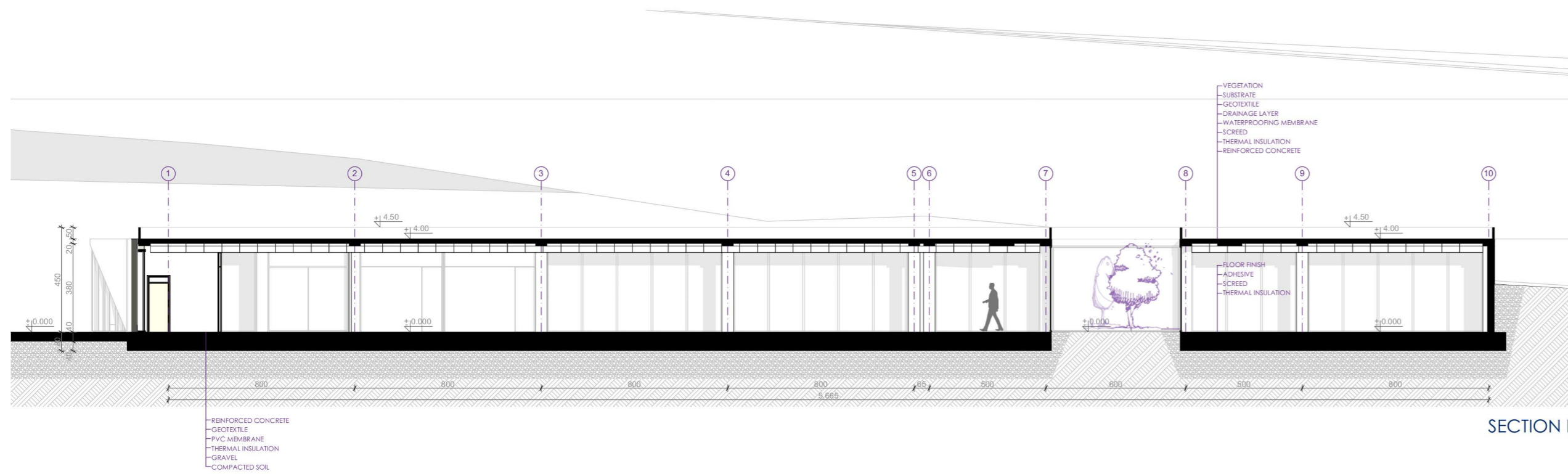




ARSENAL MEMORY PARK




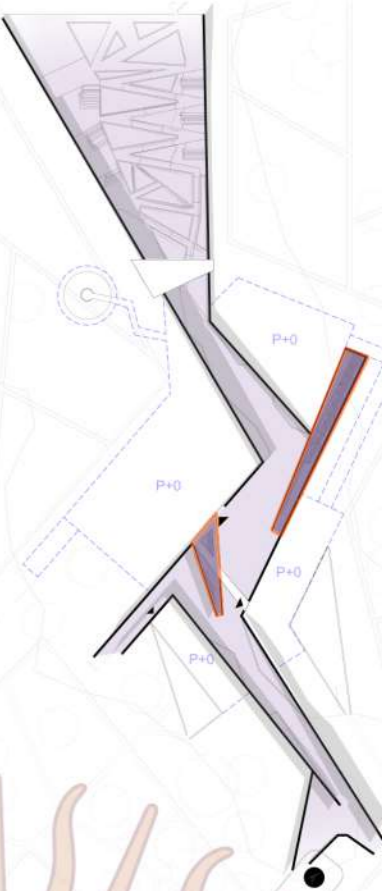
SECTIONS AND
ELEVATIONS
ADMINISTRATIVE BUILDING
P = 1:200





ARSENAL MEMORY PARK

PAVILIONS

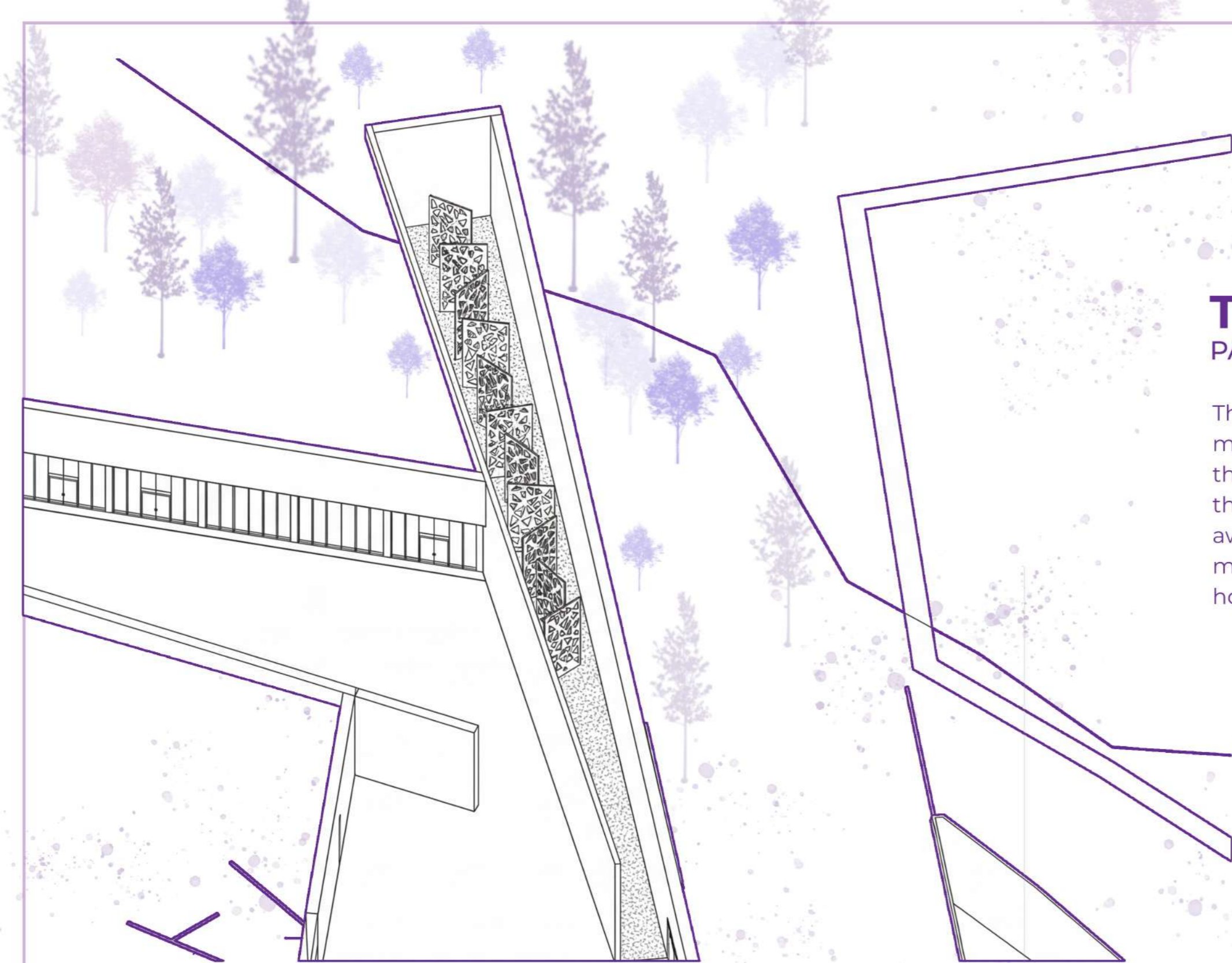
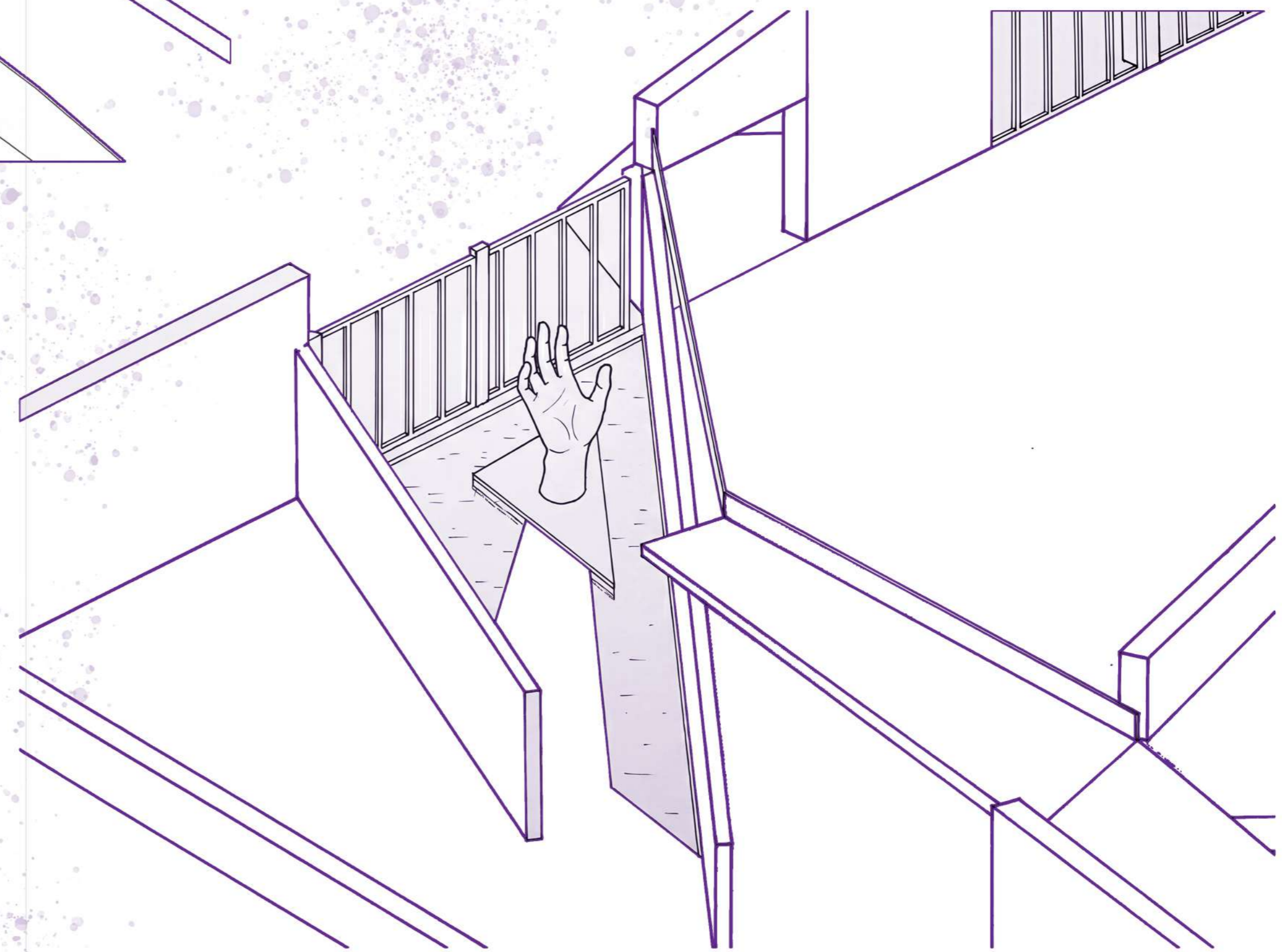
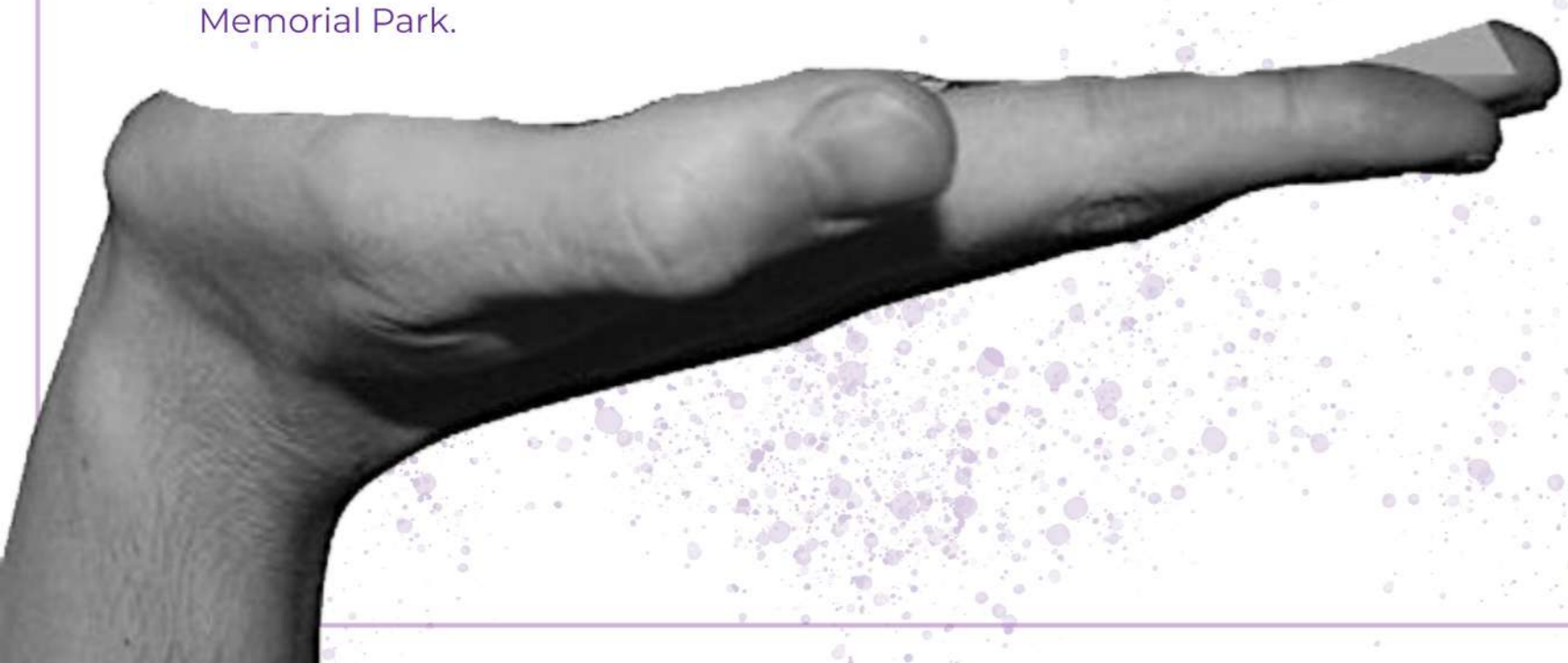


THE PATH OF ABSENCE PAVILION

The Path of Absence pavilion is conceived as a quiet architectural gesture within the memorial park, guiding visitors through loss and remembrance. Slender metal panels line the path like silent witnesses, their perforations filtering light and shadow to evoke presence through void. Beneathfoot, a narrow path of crushed stone slows the body and sharpens awareness, each step becoming an act of reflection. Together, the cold permanence of metal and the fragile, shifting stones form a space where absence is made tangible, honoring the lost not through monumentality, but through restraint, movement, and pause.

ECHO POINT PAVILION

Echo Point is a quiet pavilion suspended between two bodies of water, where reflection and remembrance converge. At its center, a sculpted hand reaches upward, emerging from the void as a timeless gesture of connection—between past and present, absence and presence. The surrounding water amplifies this moment, carrying echoes across the site and inviting stillness, contemplation, and memory. Framed by simple architectural planes, the pavilion becomes a threshold: a place to pause, listen, and reflect within the landscape of the Arsenal Memorial Park.



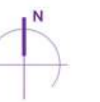


UNIVERSITY OF PRISTINA
FACULTY OF ARCHITECTURE




INSPIRE
AWARDS

ARSENAL MEMORY PARK



Visualisations



ARGETA ZEKAJ
BLERTA KAQORRAJ
DAFINA AHMETAJ
DORUNTINA SYLEJMANI
FLORIAN SHALA

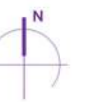


UNIVERSITY OF PRISHTINA
FACULTY OF ARCHITECTURE




INSPIRE
AWARDS

ARSENAL MEMORY PARK



Visualisations



ARGETA ZEKAJ
BLERTA KAQORRAJ
DAFINA AHMETAJ
DORUNTINA SYLEJMANI
FLORIAN SHALA

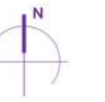


UNIVERSITY OF PRISHTINA
FACULTY OF ARCHITECTURE




INSPIRE 
AWARDS

ARSENAL MEMORY PARK



Visualisations



ARGETA ZEKAJ
BLERTA KAQORRAJ
DAFINA AHMETAJ
DORUNTINA SYLEJMANI
FLORIAN SHALA

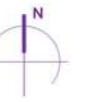


UNIVERSITY OF PRISHTINA
FACULTY OF ARCHITECTURE




INSPIRE
AWARDS


ARSENAL MEMORY PARK



Visualisations



ARGETA ZEKAJ
BLERTA KAQORRAJ
DAFINA AHMETAJ
DORUNTINA SYLEJMANI
FLORIAN SHALA

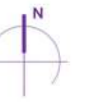


UNIVERSITY OF PRISHTINA
FACULTY OF ARCHITECTURE




INSPIRE
AWARDS

ARSENAL MEMORY PARK



Visualisations



ARGETA ZEKAJ
BLERTA KAQORRAJ
DAFINA AHMETAJ
DORUNTINA SYLEJMANI
FLORIAN SHALA

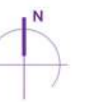


UNIVERSITY OF PRISHTINA
FACULTY OF ARCHITECTURE




INSPIRE
AWARDS

ARSENAL MEMORY PARK



Visualisations



ARGETA ZEKAJ
BLERTA KAQORRAJ
DAFINA AHMETAJ
DORUNTINA SYLEJMANI
FLORIAN SHALA

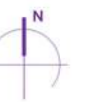


UNIVERSITY OF PRISTINA
FACULTY OF ARCHITECTURE




INSPIRE
AWARDS

ARSENAL MEMORY PARK



Visualisations



ARGETA ZEKAJ
BLERTA KAQORRAJ
DAFINA AHMETAJ
DORUNTINA SYLEJMANI
FLORIAN SHALA



UNIVERSITY OF PRISTINA
FACULTY OF ARCHITECTURE




INSPIRE
AWARDS

ARSENAL MEMORY PARK



Visualisations



ARGETA ZEKAJ
BLERTA KAQORRAJ
DAFINA AHMETAJ
DORUNTINA SYLEJMANI
FLORIAN SHALA

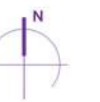


UNIVERSITY OF PRISHTINA
FACULTY OF ARCHITECTURE




INSPIRE
AWARDS

ARSENAL MEMORY PARK



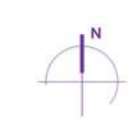
Visualisations




ARGETA ZEKAJ
BLERTA KAQORRAJ
DAFINA AHMETAJ
DORUNTINA SYLEJMANI
FLORIAN SHALA



ARSENAL MEMORY PARK



Visualisations



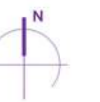


UNIVERSITY OF PRISHTINA
FACULTY OF ARCHITECTURE




INSPIRE
AWARDS

ARSENAL MEMORY PARK



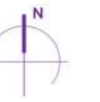
Visualisations



ARGETA ZEKAJ
BLERTA KAQORRAJ
DAFINA AHMETAJ
DORUNTINA SYLEJMANI
FLORIAN SHALA



ARSENAL MEMORY PARK



Visualisations

