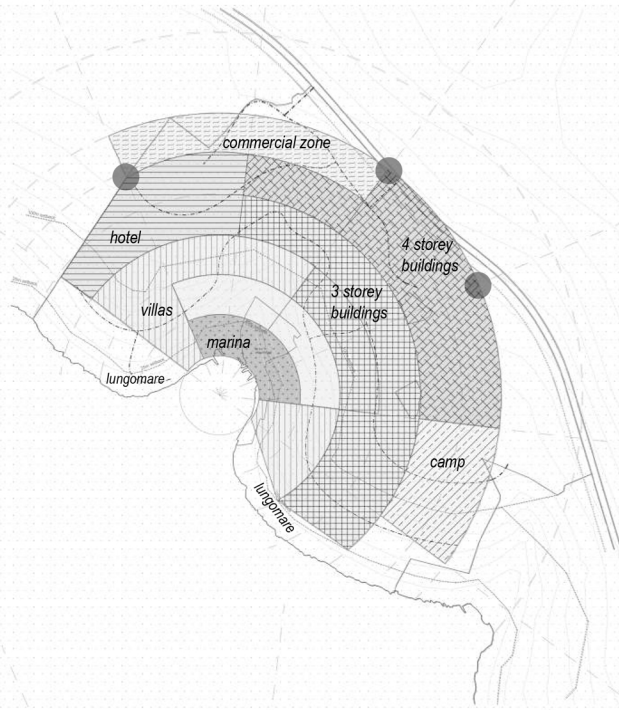
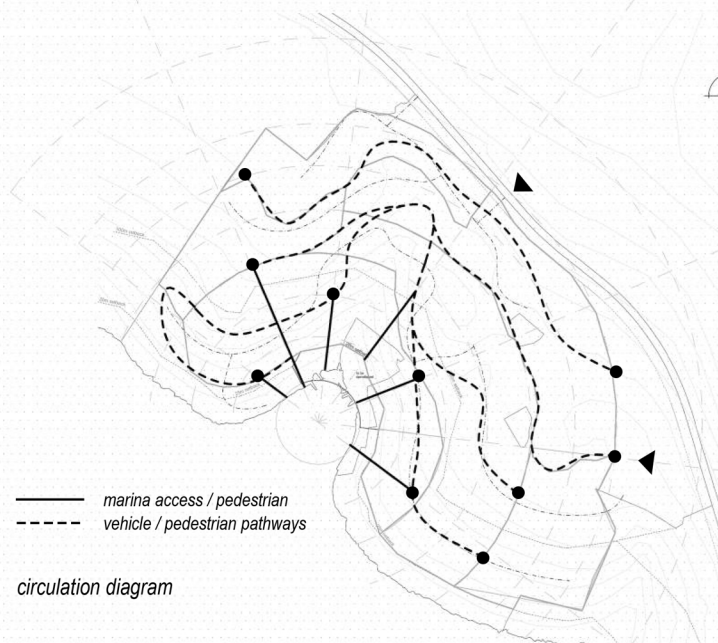
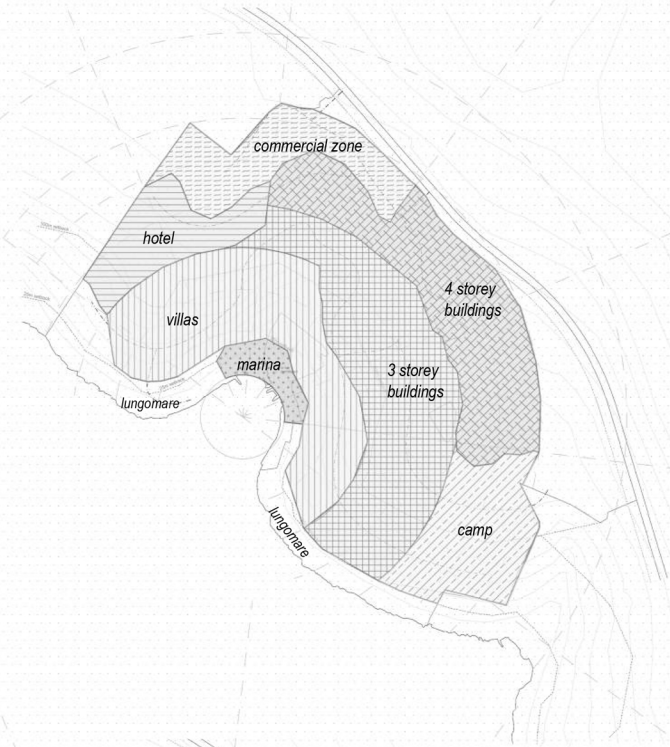


initial spatial zoning based on previous analyzed viewpoints



second spatial zoning modified by terrain



- marina access / pedestrian
- - - vehicle / pedestrian pathways

circulation diagram

