

PARK 1

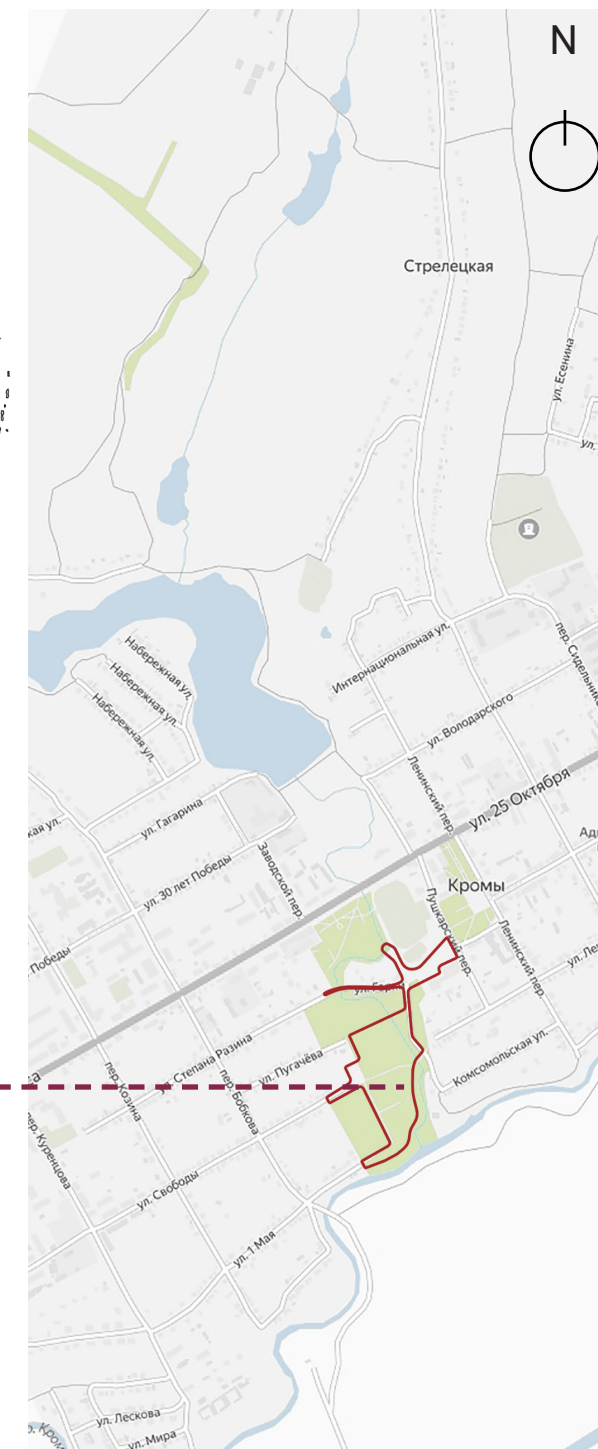
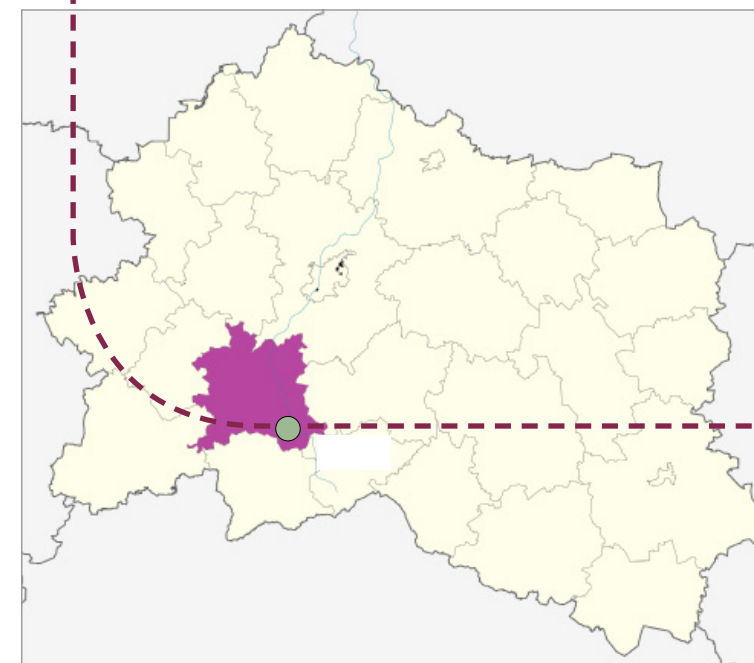
★ Kromy is an urban-type settlement in the Orel region of Russia, the administrative center of the Kromsky district. Forms the municipal formation of the same name , the urban settlement of Kromy as the only settlement in its composition Kromy is located 38.5 km southwest of the regional center - the city of Orel. The village is located on the Nedna River, which flows into the Kromu (a tributary of the Oka) on its territory.

► The average age of the townspeople is 40 years
National composition: mainly Russian.

PLACE
village Kromy

DONE BY
me
AB ASADOV
Lukash Anastasia
Klesova Maria
Efimov Alexey

YEAR
2021



MASTER PLAN

Landscaping is based on the following ideas:

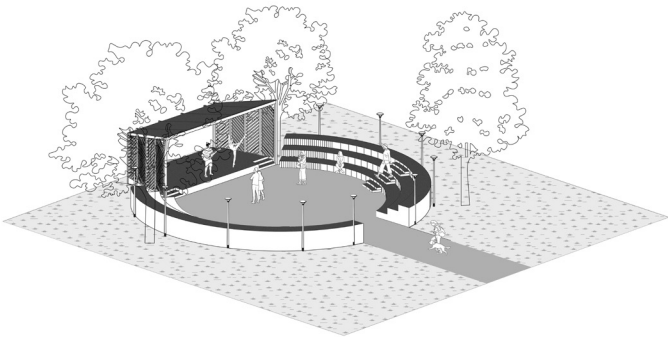
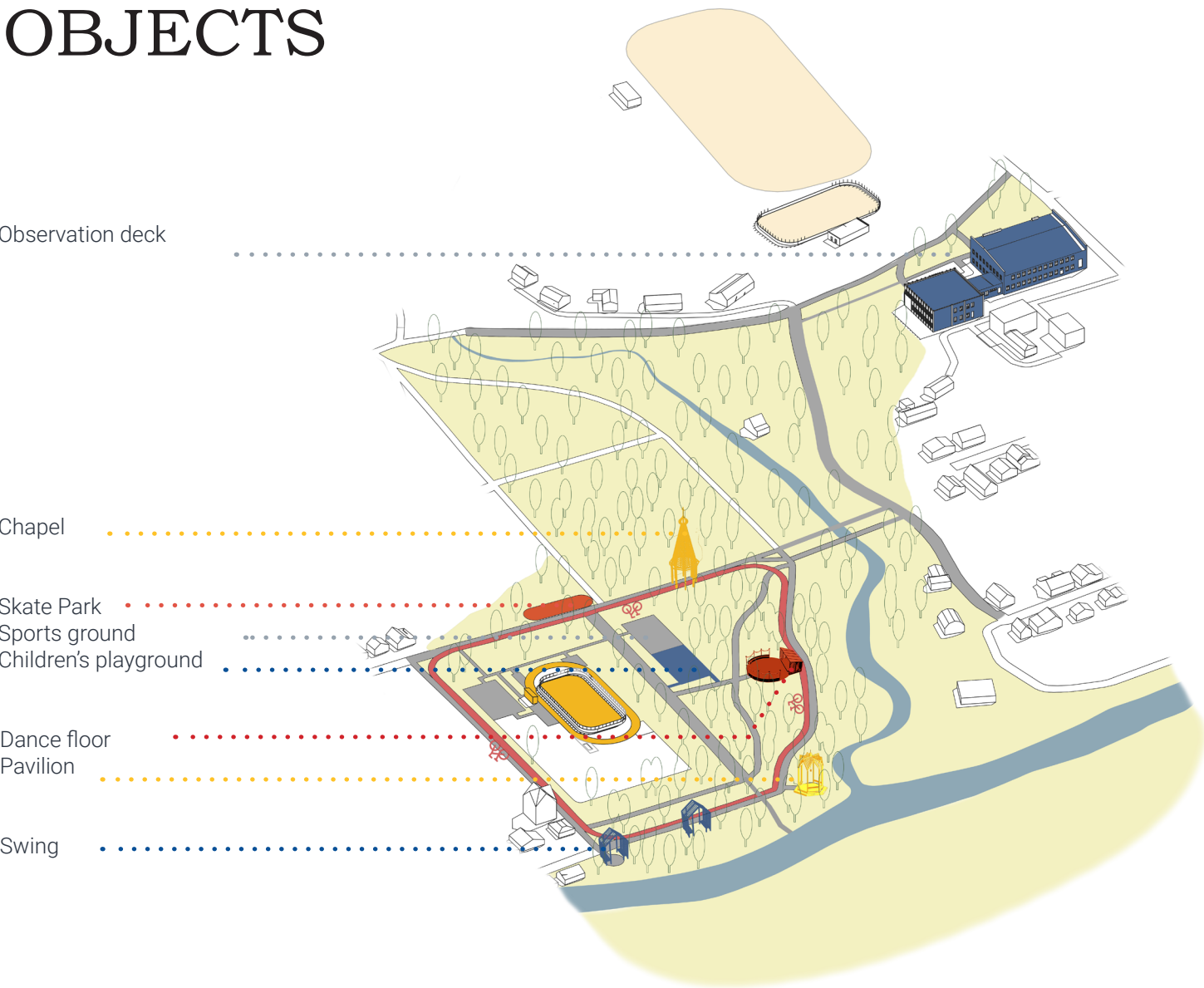
- ★ the balance of natural and man-made. The work uses natural materials, such as: wood, stone.
- ★ the old paths are being renovated and become convenient for all groups of the population, from mothers with strollers to pensioners with sticks.
- ★ a bicycle infrastructure appears along the main paths of the park.
- ★ the park retains a recreational function, complementing it with games and sports, for a variety of leisure activities for families.
- ★ reliance on forms characteristic of the past, the creation of small architectural forms based on historical forms.

The practice was developed during the 2021 summer student internship at the ASADOV bureau together with Lukash Anastasia, Maria Kolesova and Alexey Efimov. Chief architect of the project: Nikita Alexandrovich Asadov. "ALL-RUSSIAN COMPETITION OF THE BEST PROJECTS FOR CREATING A COMFORTABLE URBAN ENVIRONMENT"

- 1 Stadium and sports grounds
- 2 Skate playground
- 3 Children's playground
- 4 Dance floor
- 5 Pavilion
- 6 Descent to the water
- 7 Recreation area
- 8 Suspension bridge
- 9 Observation deck
- 10 Chapel
- 11 Public toilet


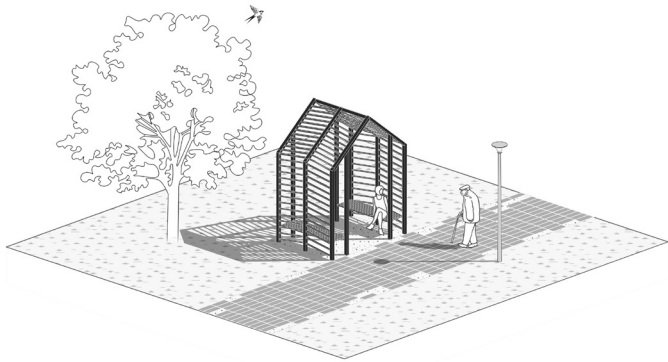


THE LAYOUT OF THE MAIN OBJECTS



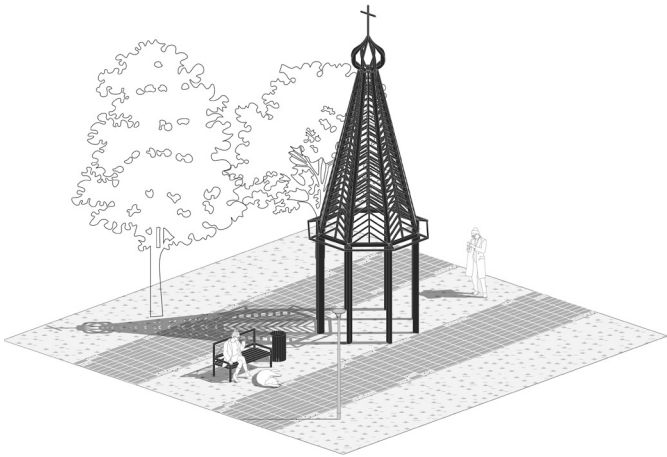
DANCE FLOOR

PAVILION



SWING

CHAPEL



SMALL ARCHITECTURAL FORMS

