

**Saint Paul's  
Grotto**



**Adonis' Mourning  
Altar**



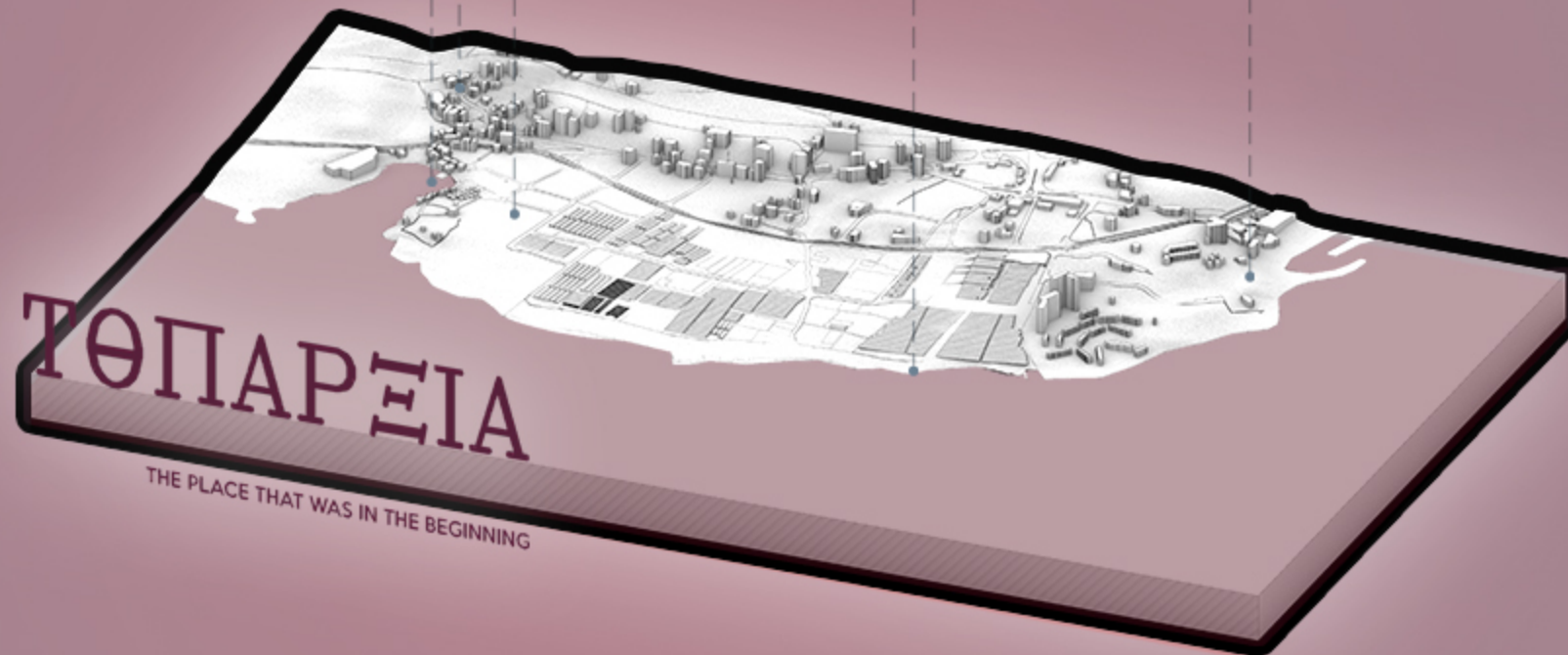
**Dragon  
Den**



**Forgotten  
Kingdom**



**King Bargis  
The Vanished**



*History - The Myths*



**Natural Harbor Fishermen settlements**

Dated 10 000 B.C.



**Roman Vestiges**

Dated 50 B.C.



**St. Jules Church**

Dated 1200 A.D.



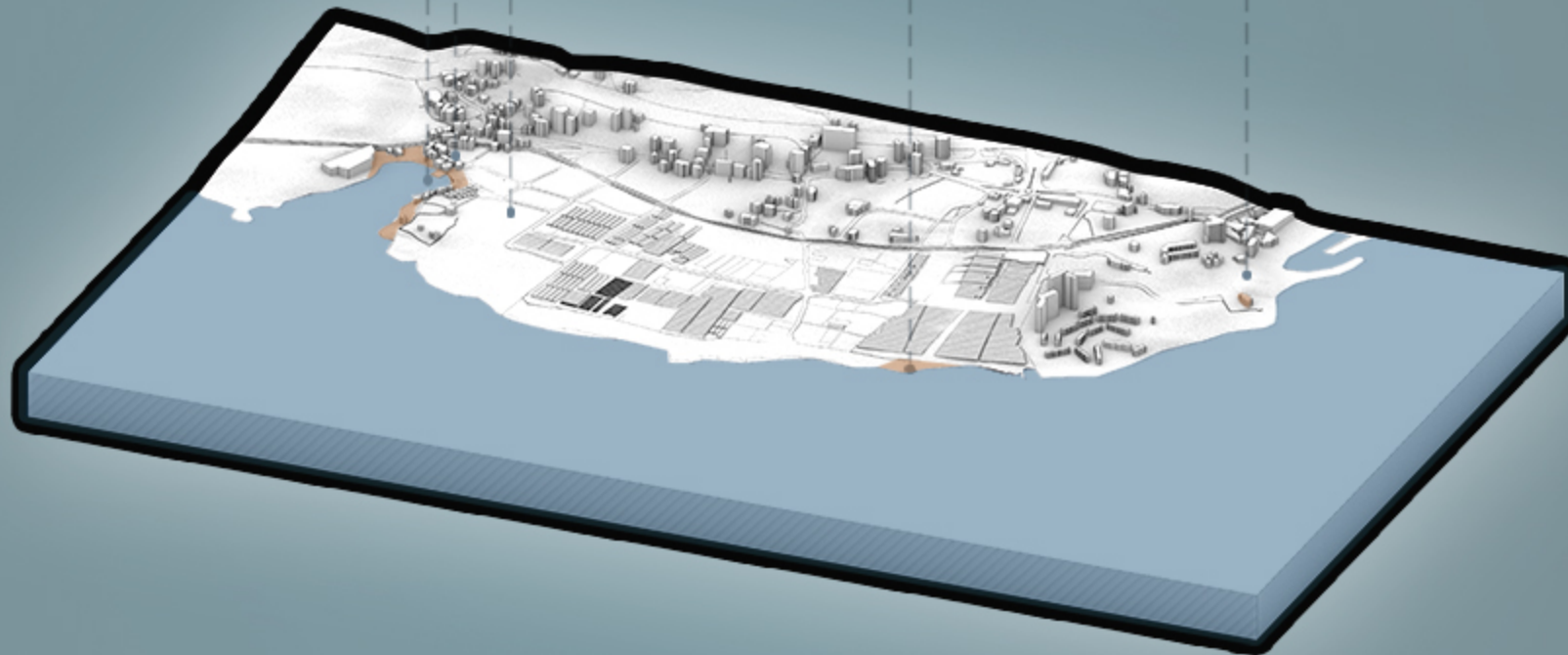
**Traditional Salines**

Natural Stone  
Last used early XX<sup>th</sup> century

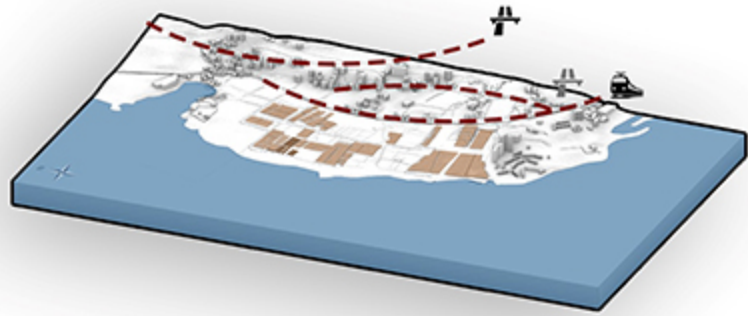


**Crusador Watch Tower**

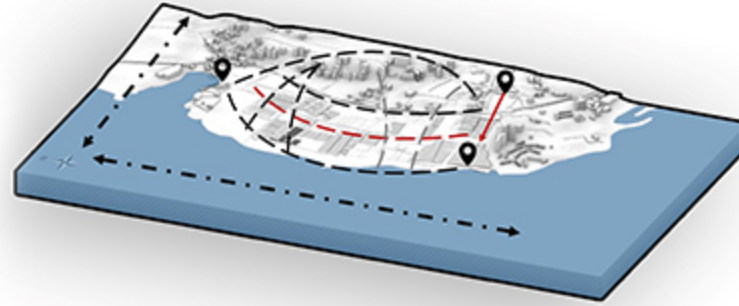
Dated 1300 A.D.



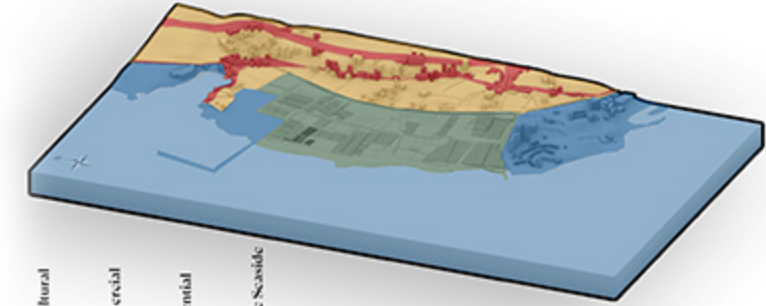
**History - *The Facts***



Urban Fractures

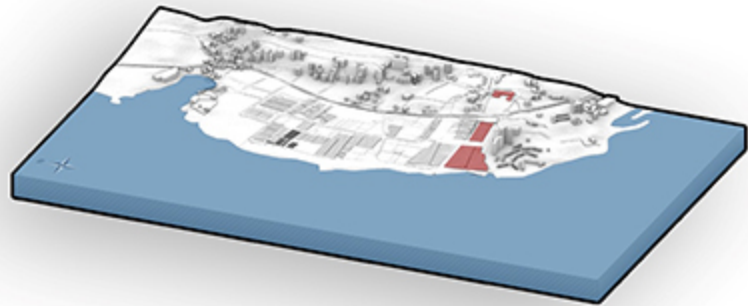


Strategy

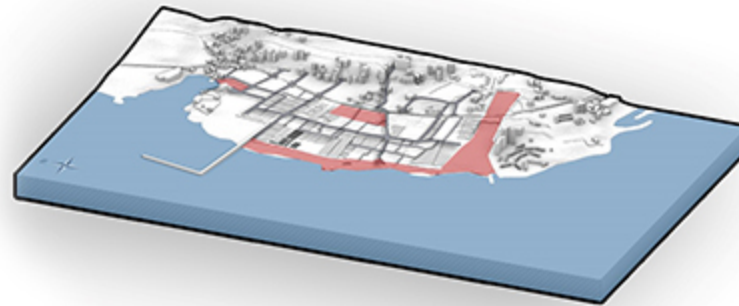


- Agricultural
- Commercial
- Residential
- Private Seaside

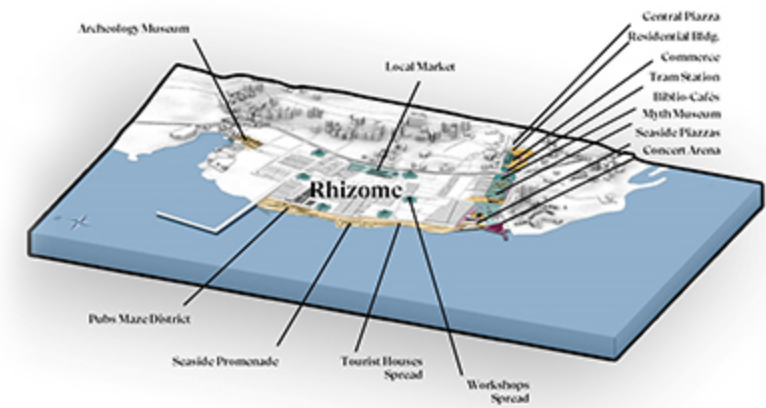
Zoning



Removed/Replaced Entities

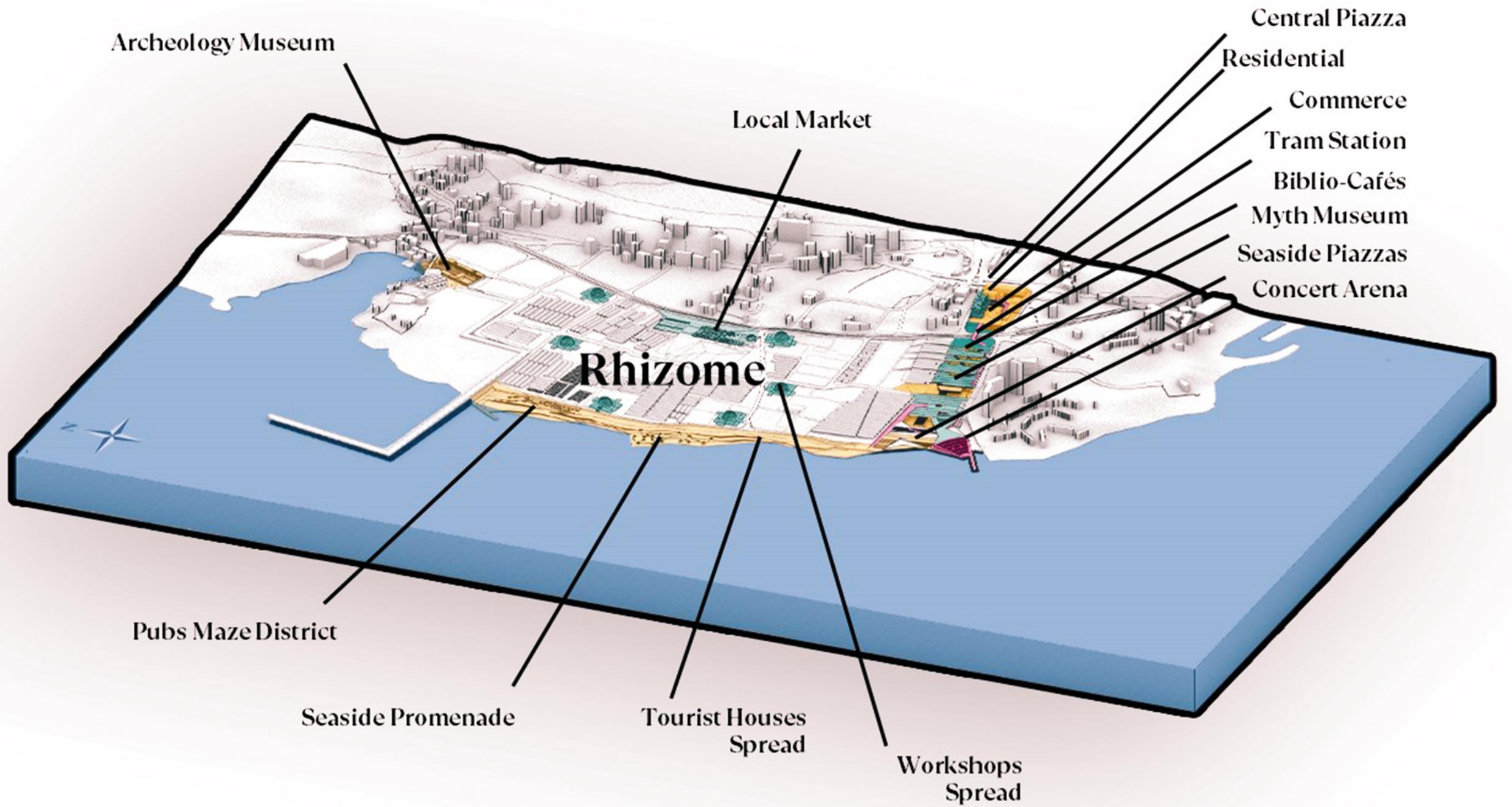


Intervention Sites



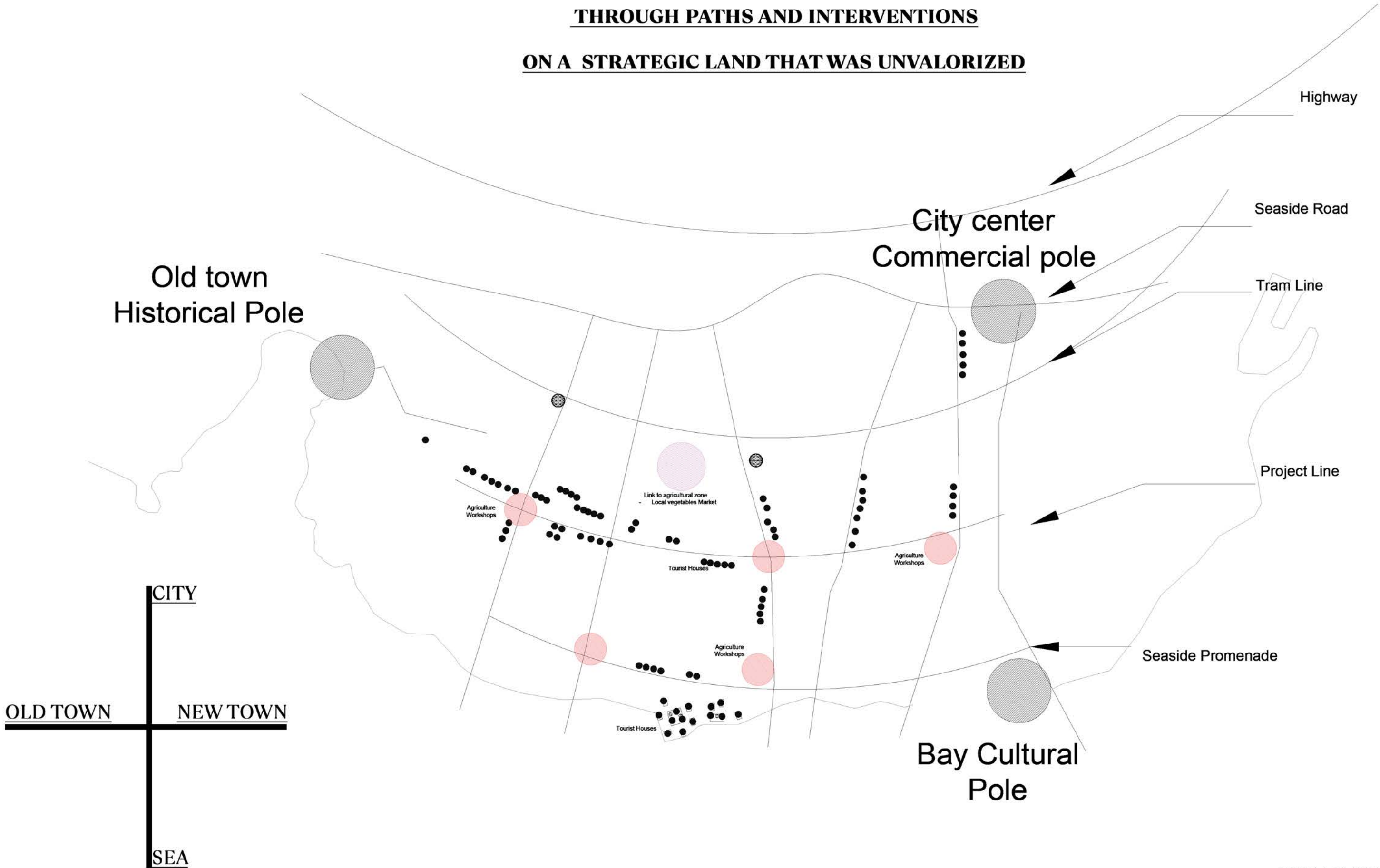
Functioning

- Archaeology Museum
- Local Market
- Central Plaza
- Residential Bldg.
- Commerce
- Tram Station
- B&B/Cafes
- Myth Museum
- Seaside Promenade
- Seaside Piazzas
- Concert Arena
- Rhizome
- Pub/Maze District
- Seaside Promenade
- Tourist Houses Spread
- Workshops Spread



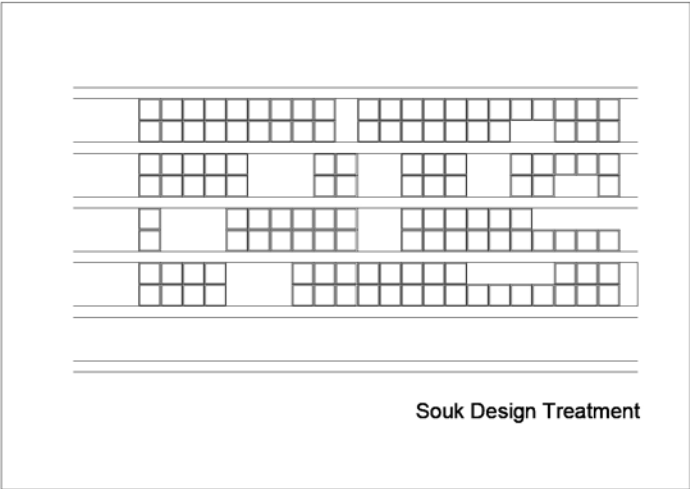

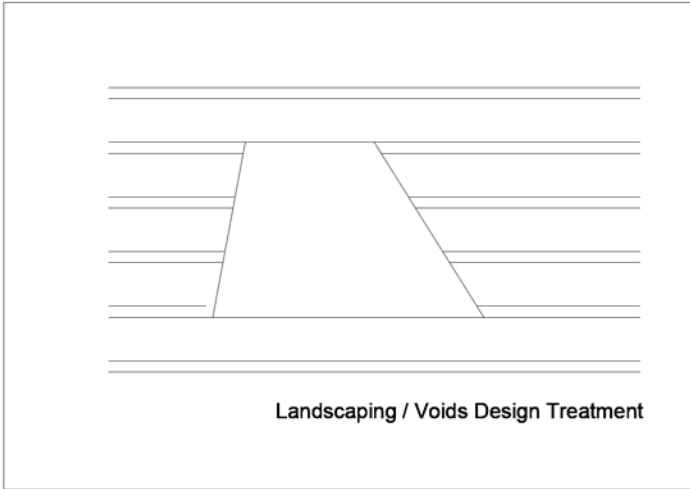
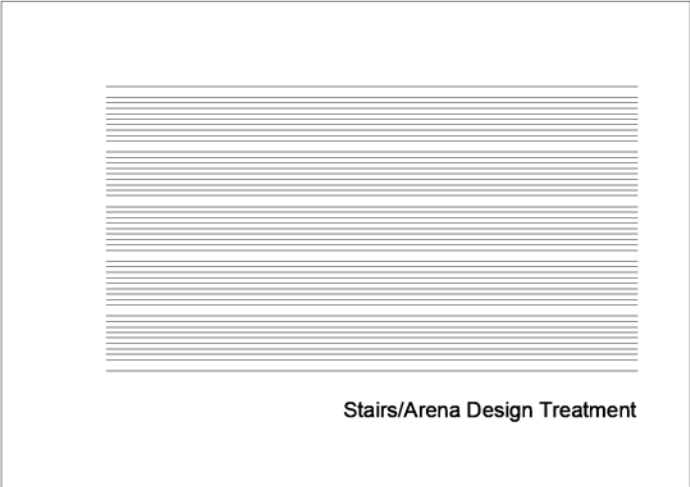
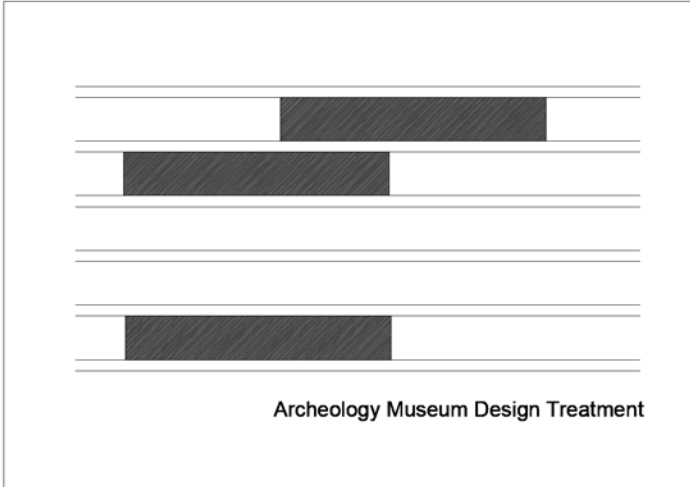

## Project Strategy

**LINK THE POLES OF THE CITY, AND THE CITY ITSELF TO THE SEA,**  
**THROUGH PATHS AND INTERVENTIONS**  
**ON A STRATEGIC LAND THAT WAS UNVALORIZED**



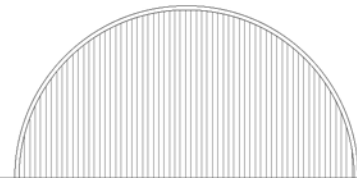


# MASTER PLAN

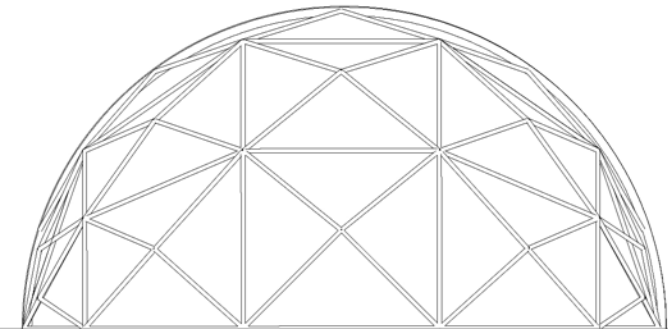
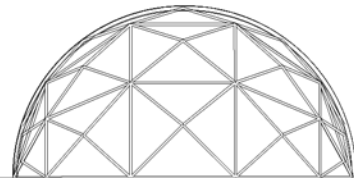




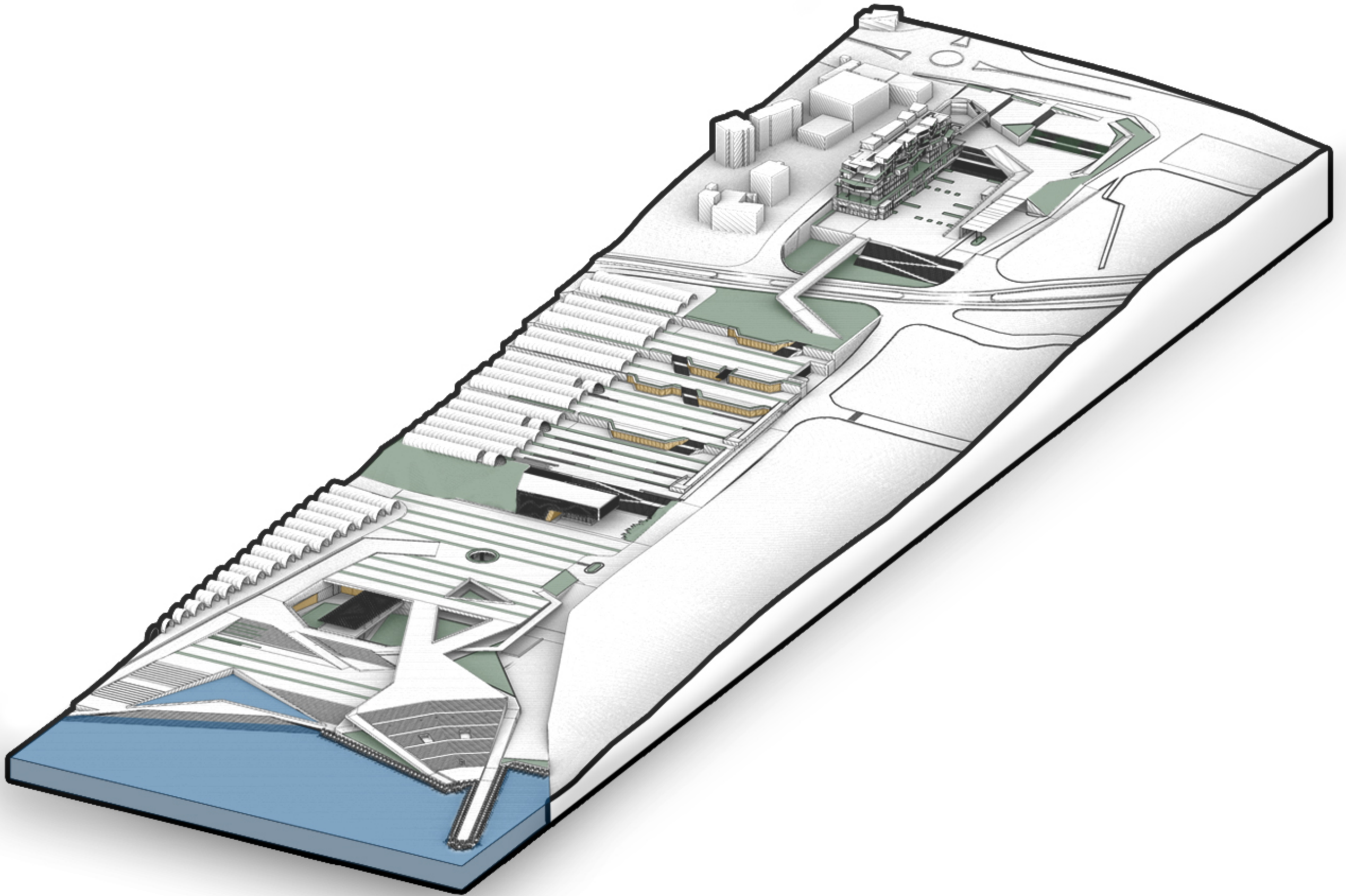
TENT

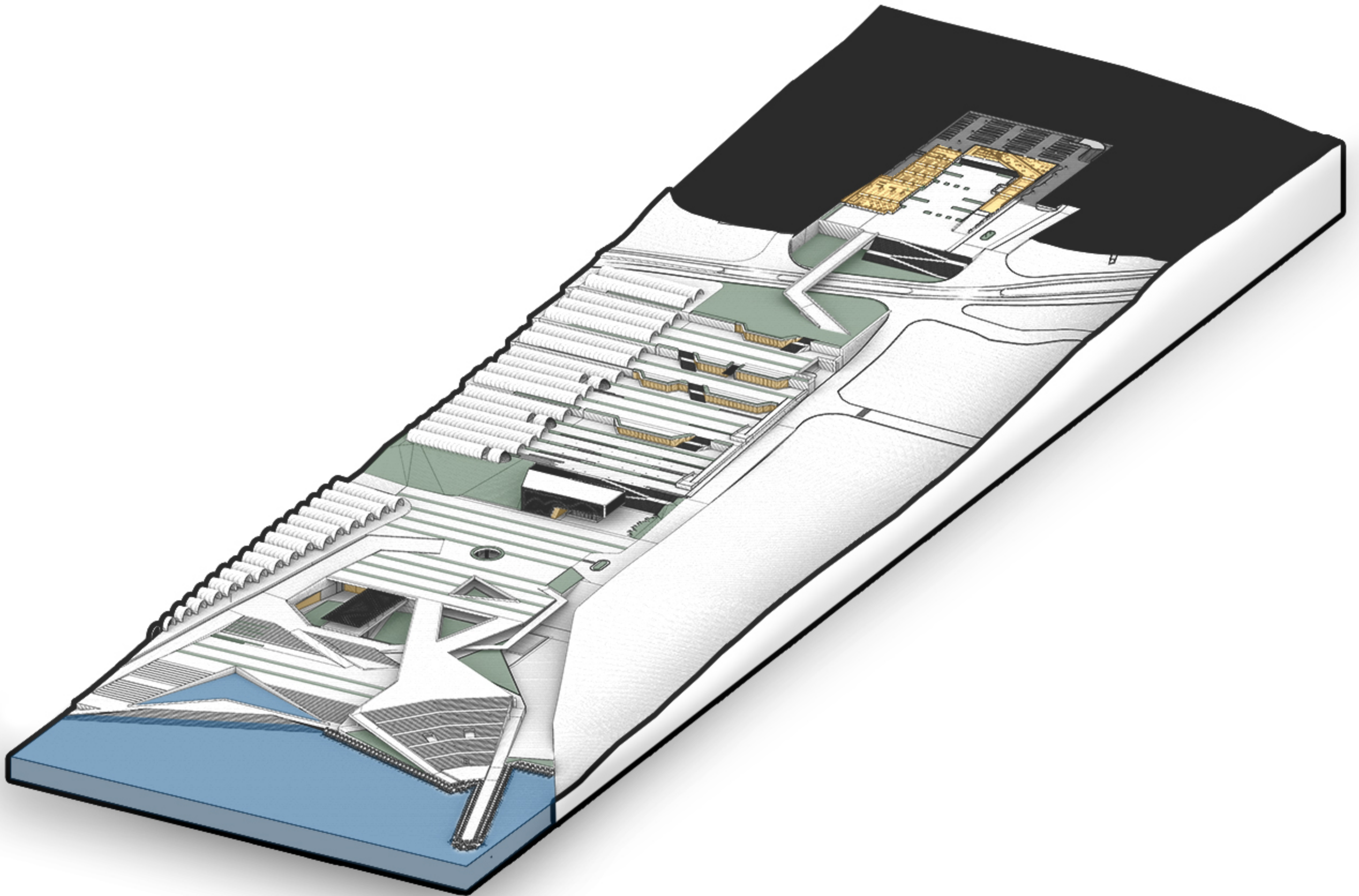


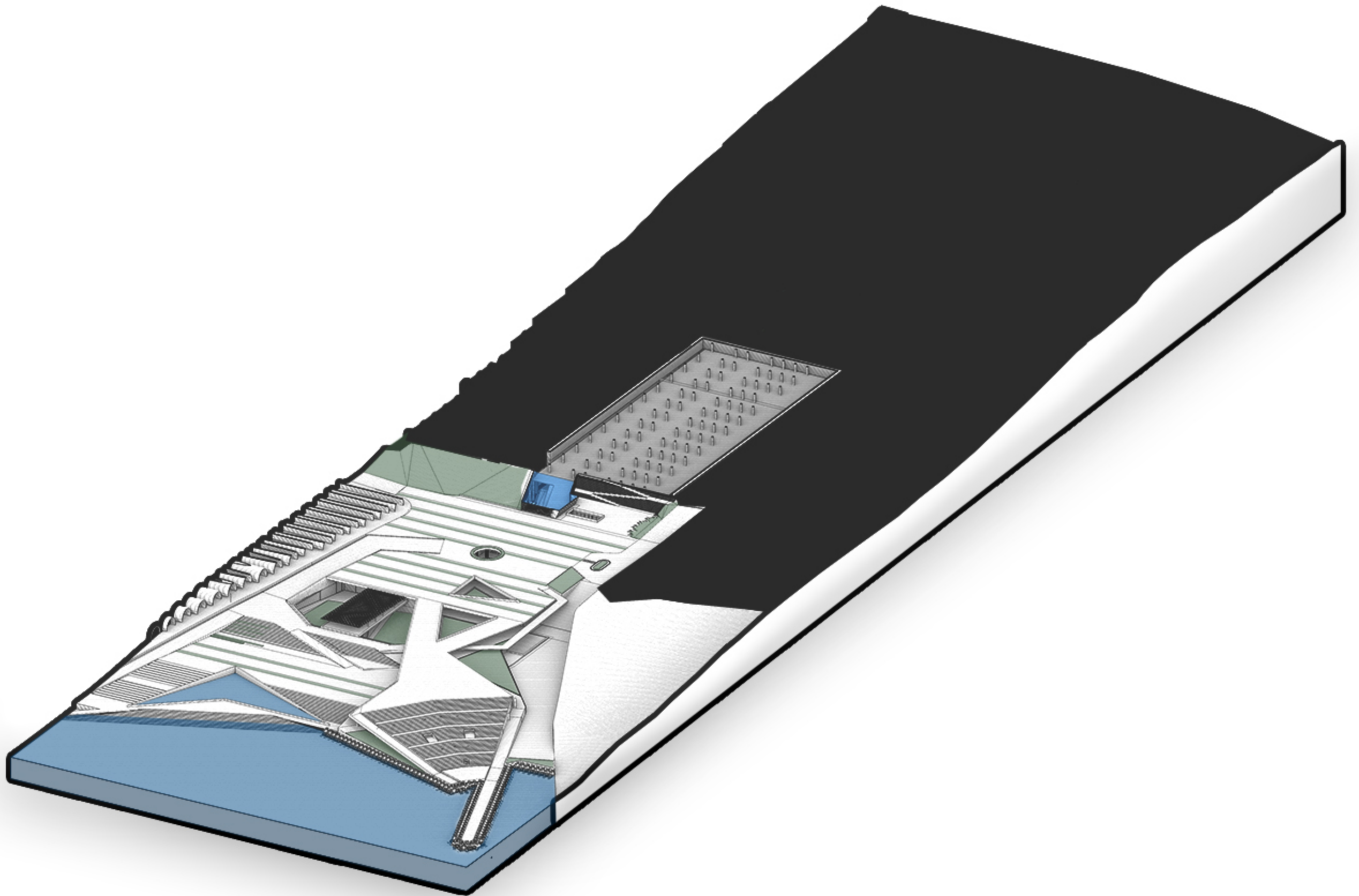
TOURIST HOUSE




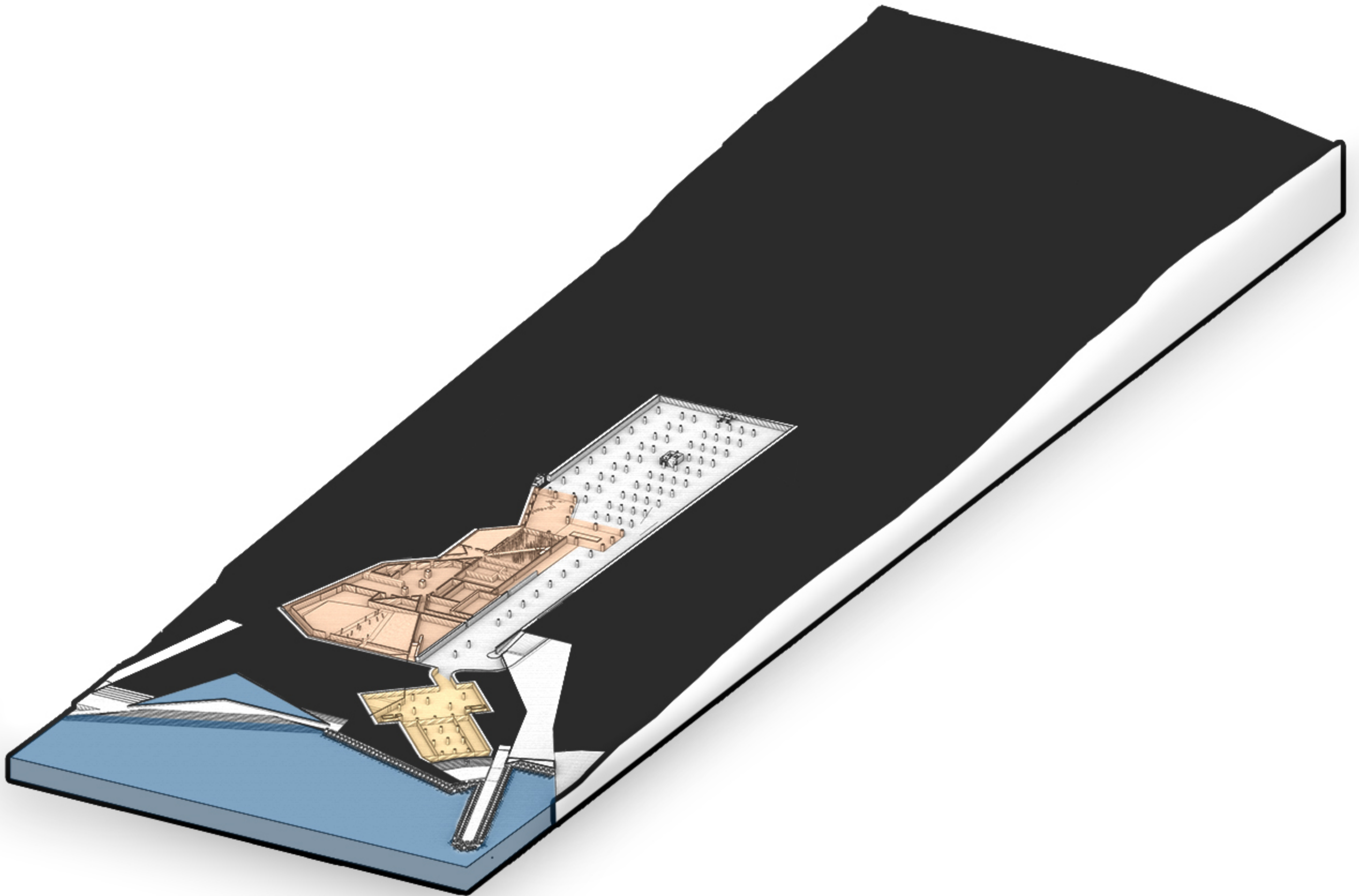
WORKSHOP DOME











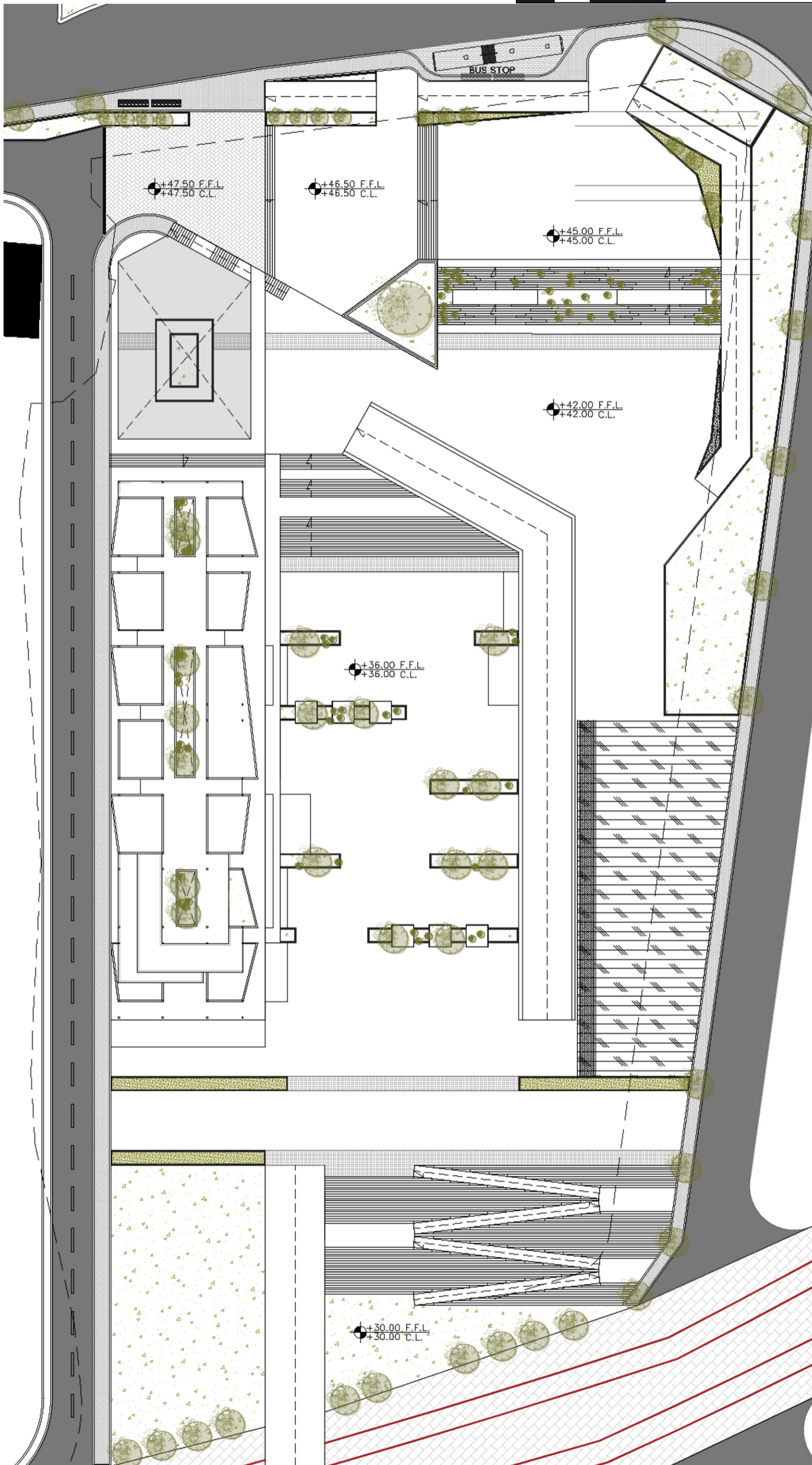


GENERAL MASS PLAN

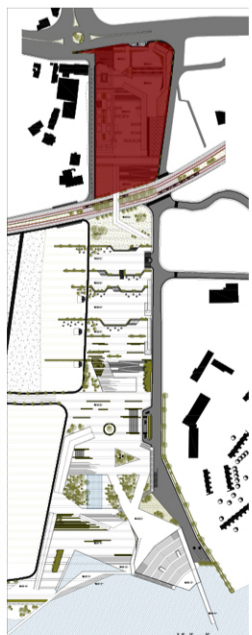
LEVEL 70.00



5 10 20 50



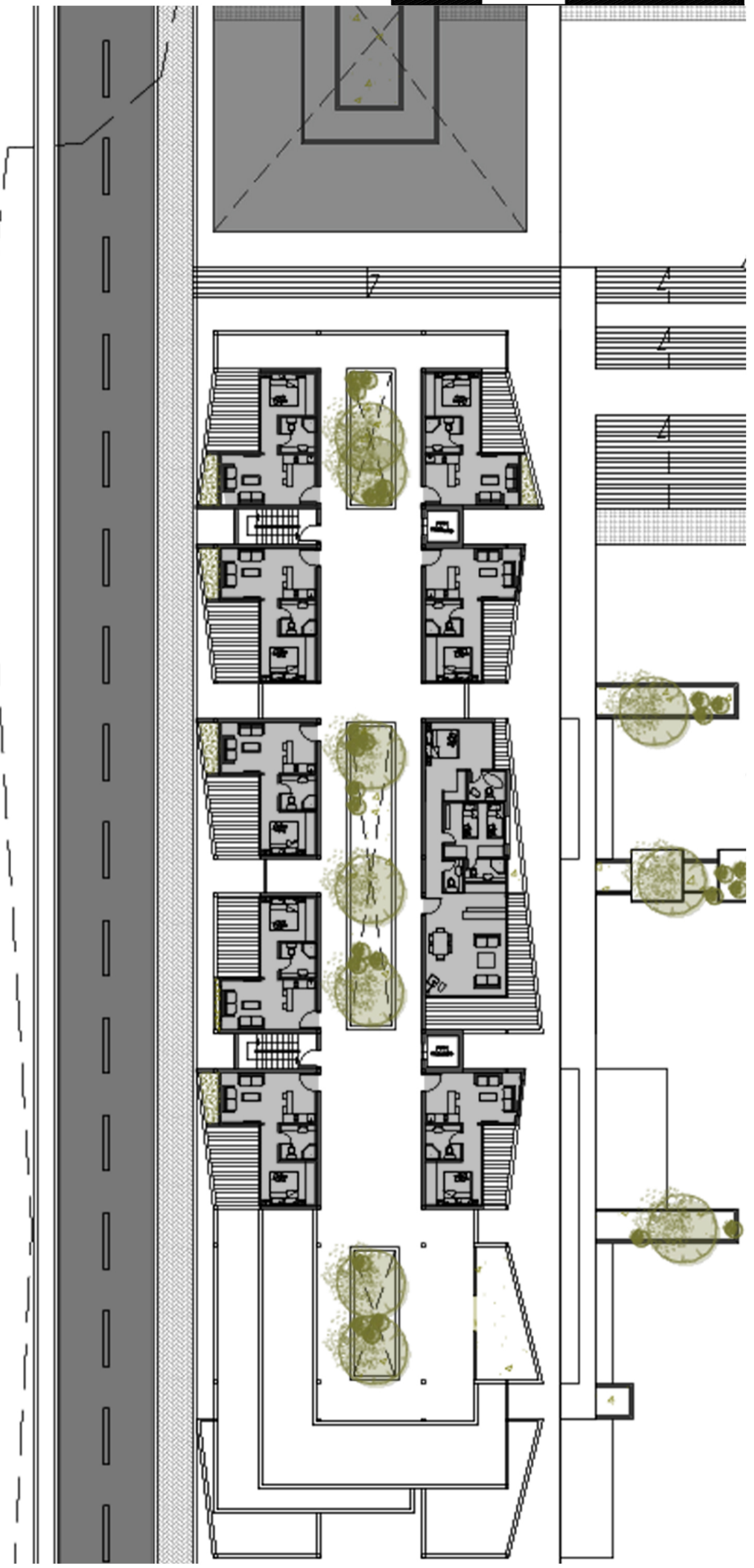
**KEY PLAN**



**COMMERCIAL AREA**

**LEVEL 70.00**

5 10 20



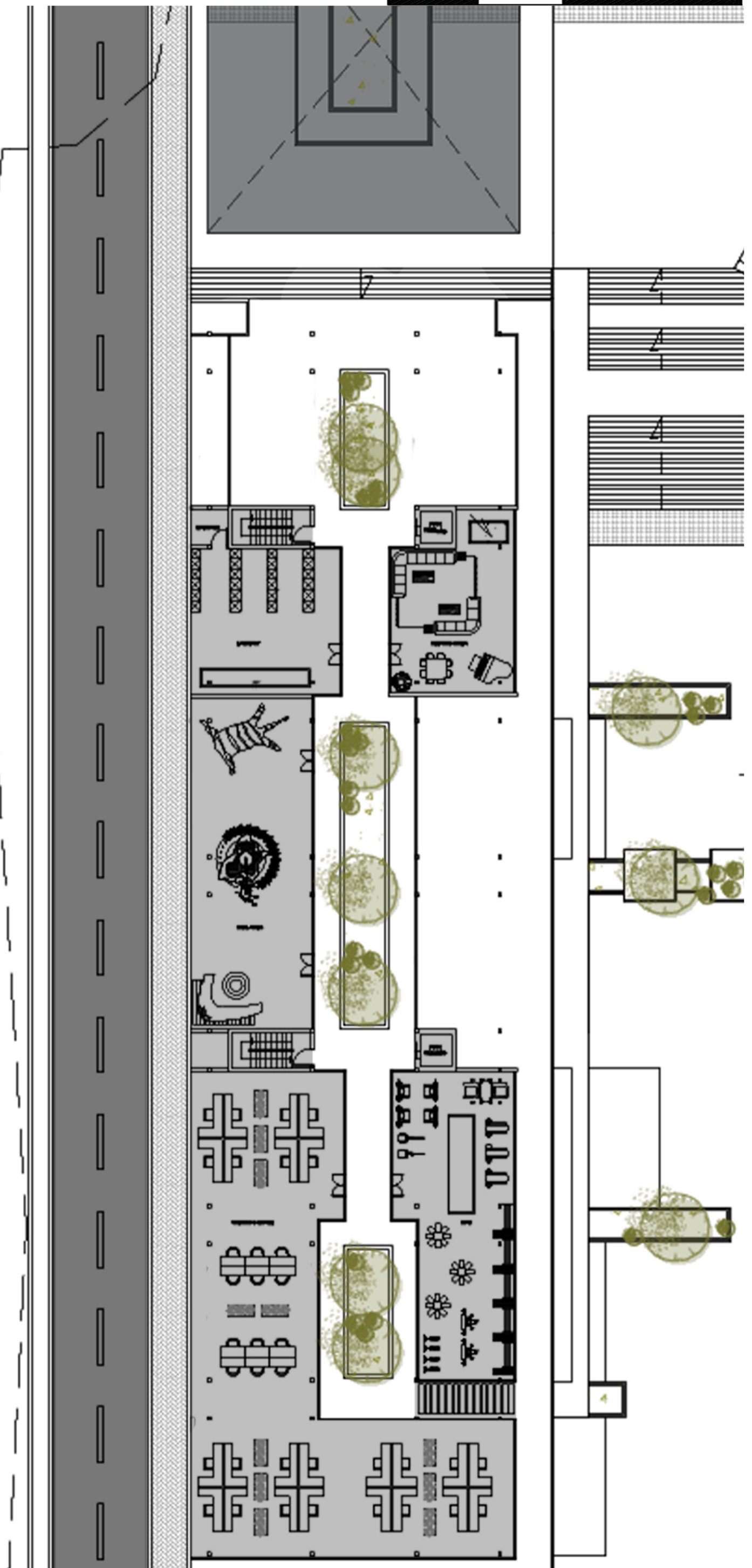
KEY PLAN



RESIDENTIAL AREA

LEVEL 50.00

5 10 20

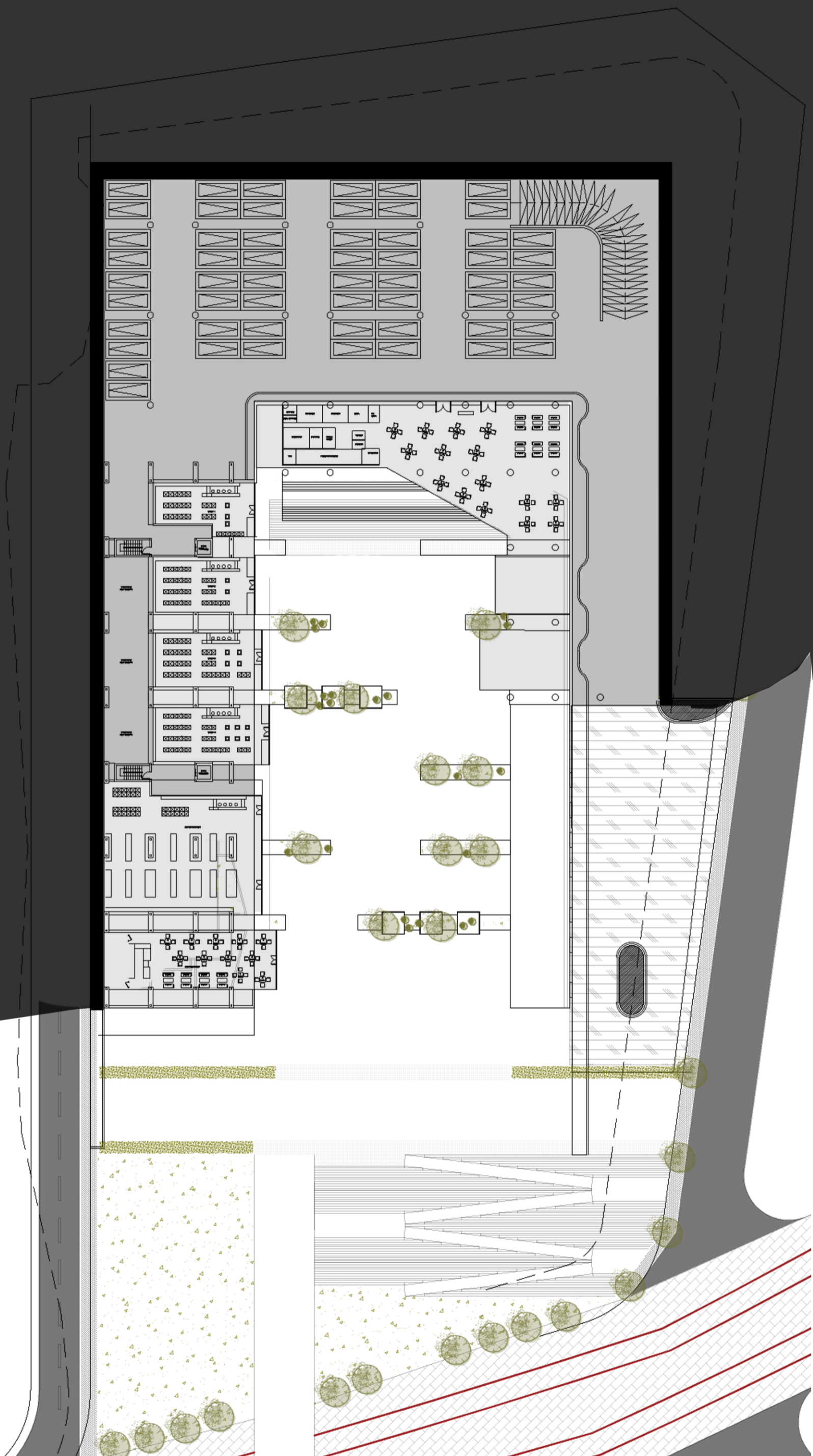


KEY PLAN

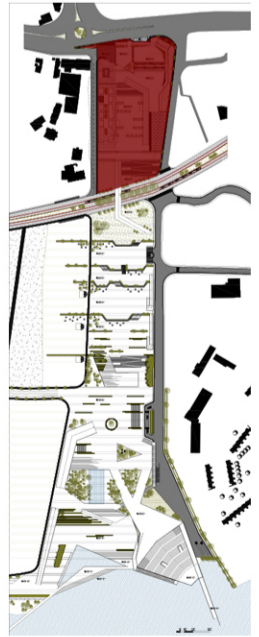


RESIDENTIAL COMMON SPACE

LEVEL 47.50



KEY PLAN

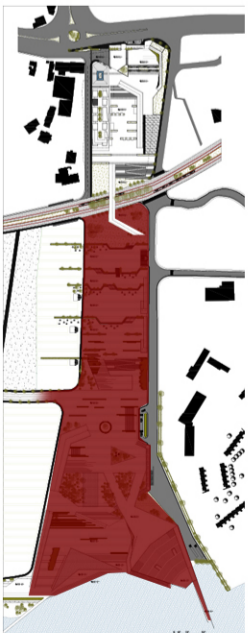


# COMMERCIAL PIAZZA

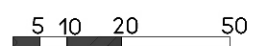
LEVEL 36.00



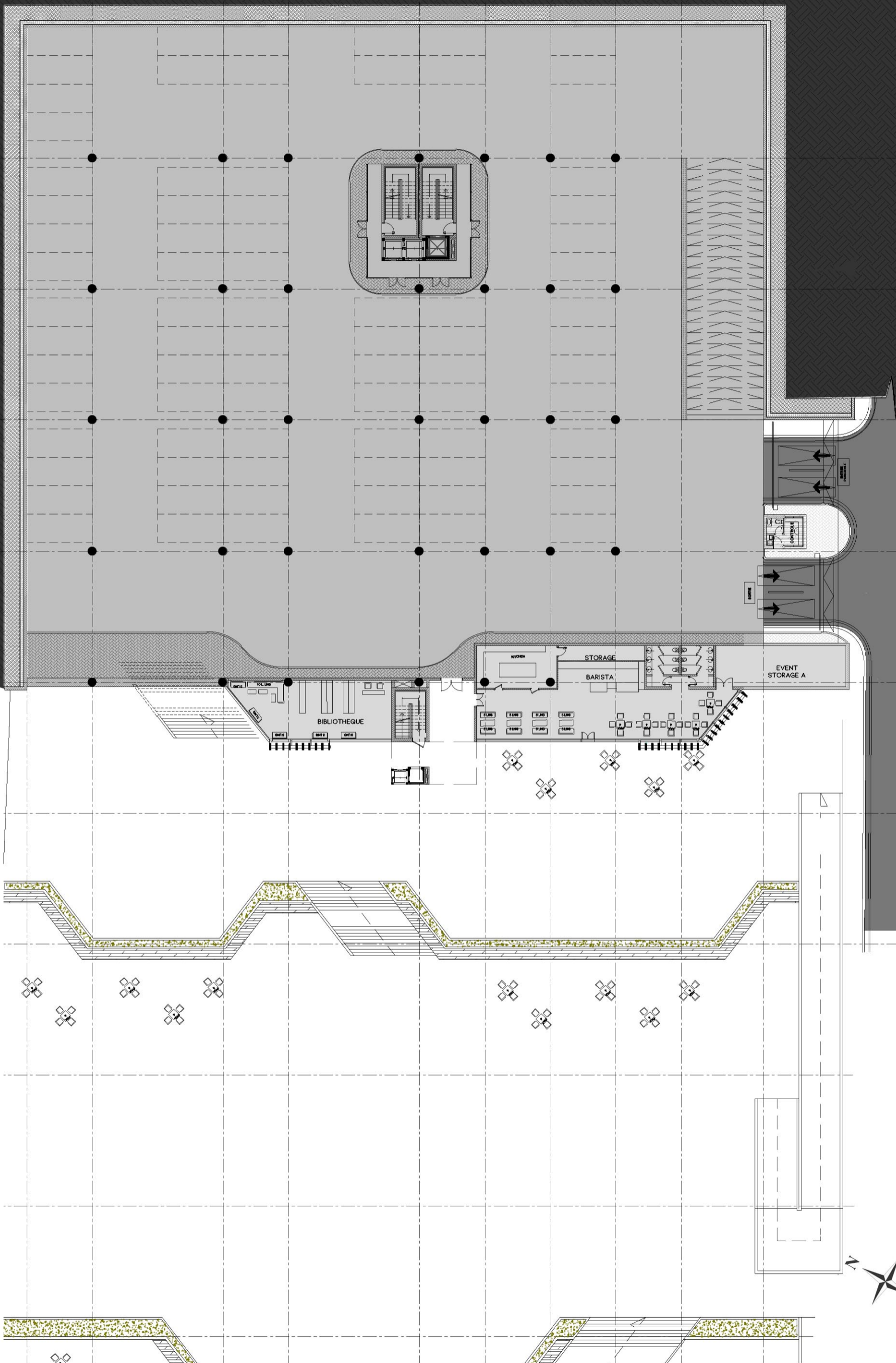
**KEY PLAN**



**LEVEL 30.00**



5 10 20 50



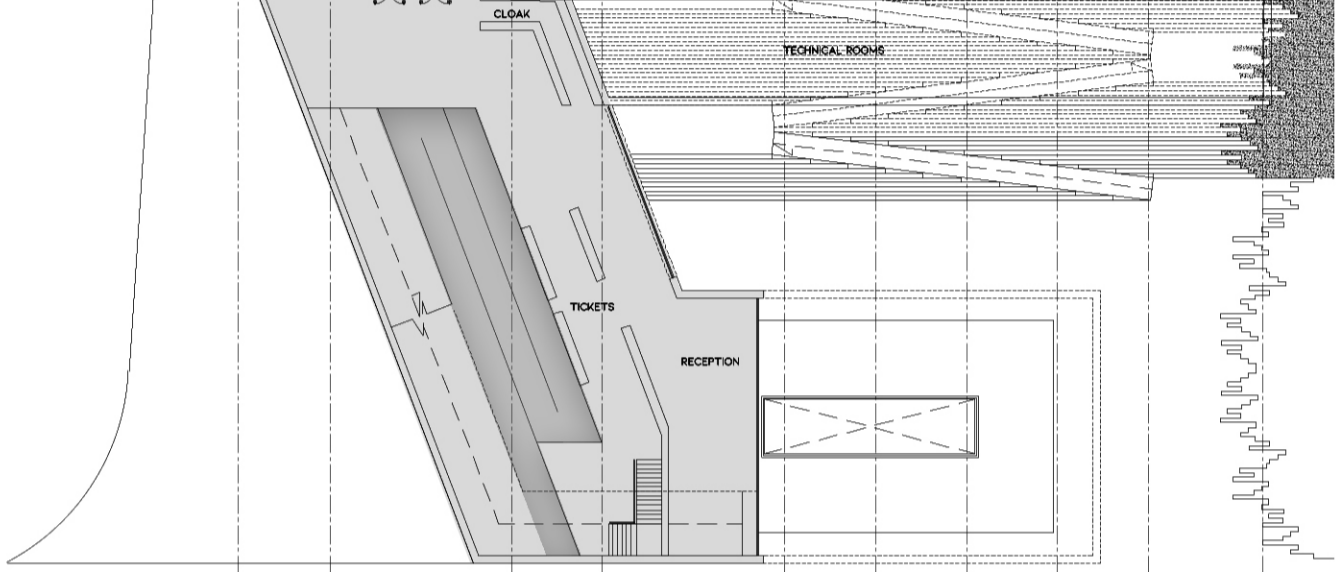
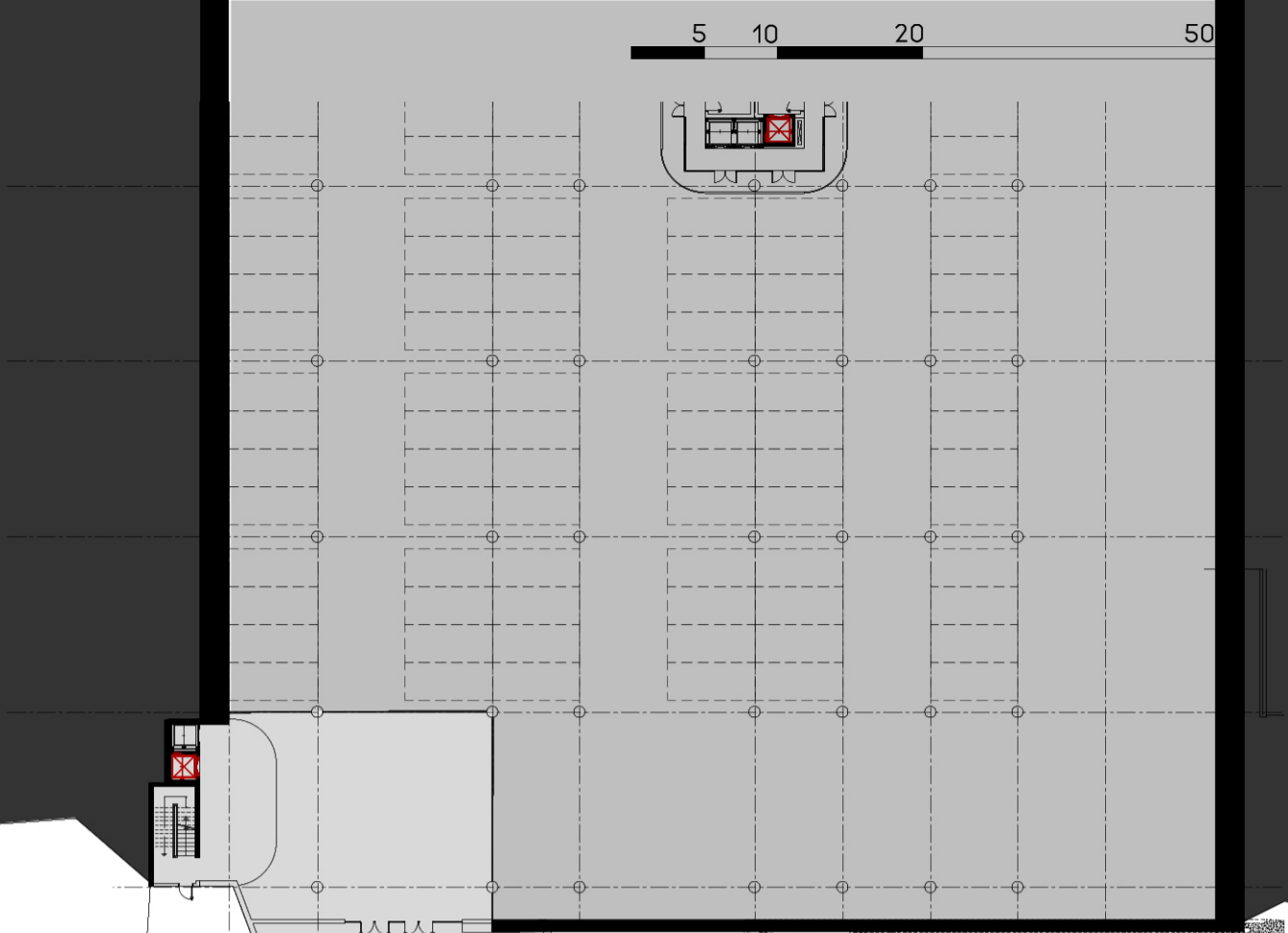
**KEY PLAN**



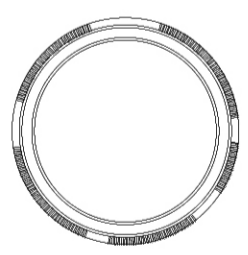
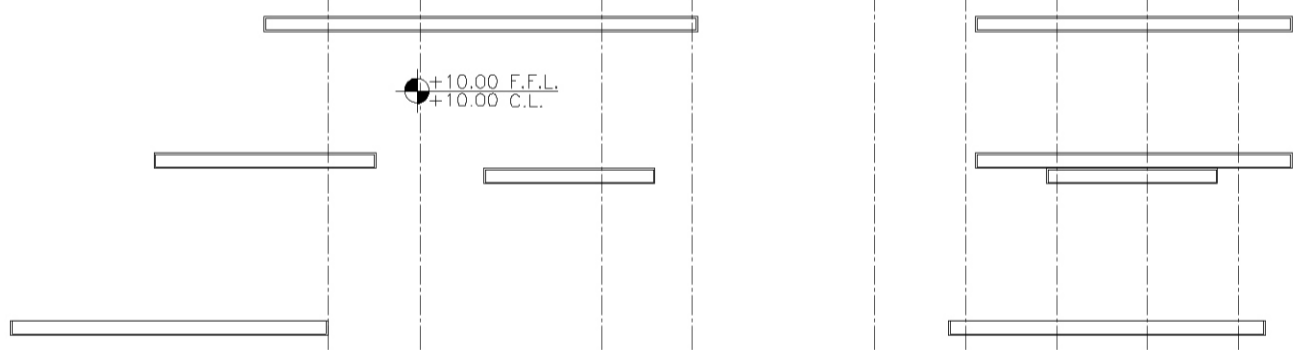
**BIBLIO-CAFÉ PROTOTYPE**

**LEVEL 22.00**

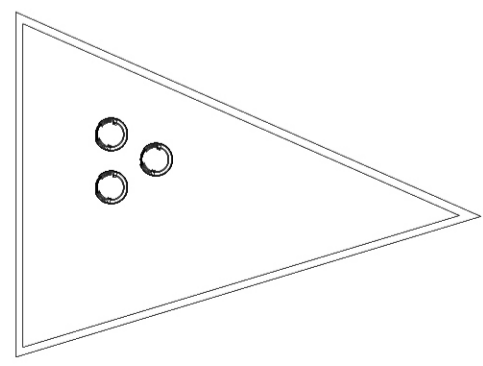
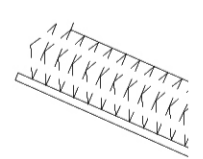
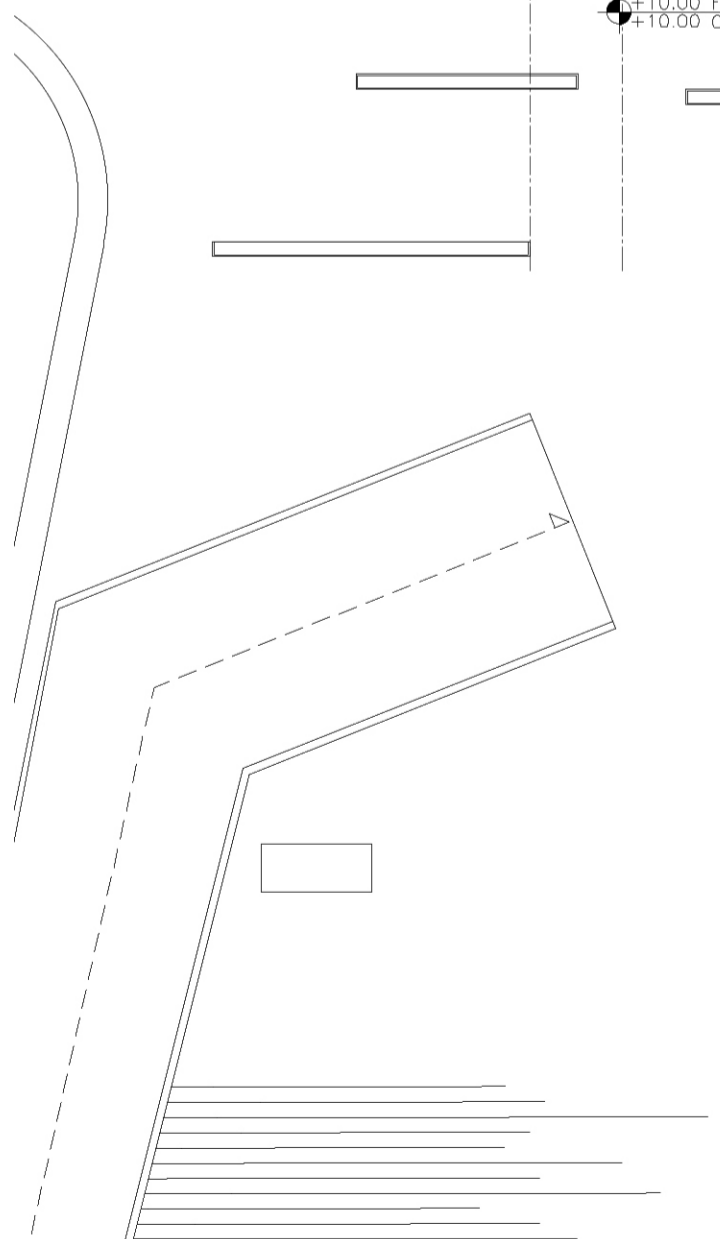
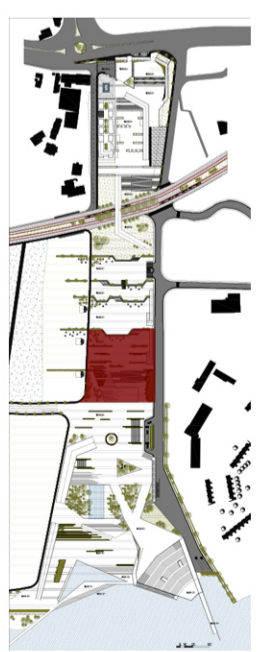
5 10 20 50



+10.00 F.F.L.  
+10.00 C.L.



**KEY PLAN**

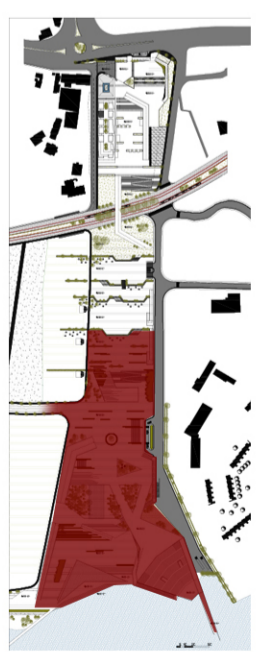


**MUSEUM GROUND FLOOR - ENTRANCE LEVEL 15.00**

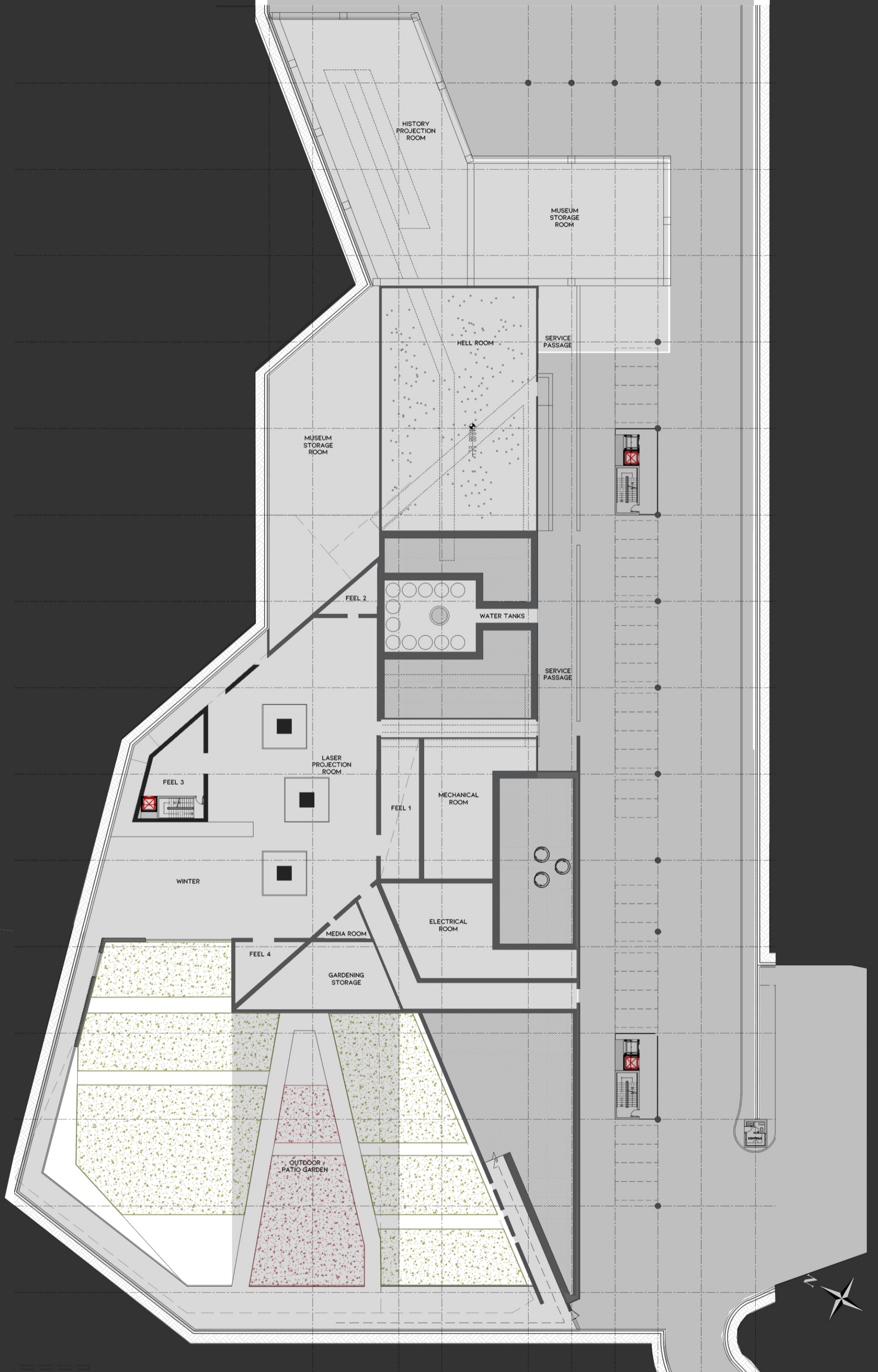
5 10 20 50



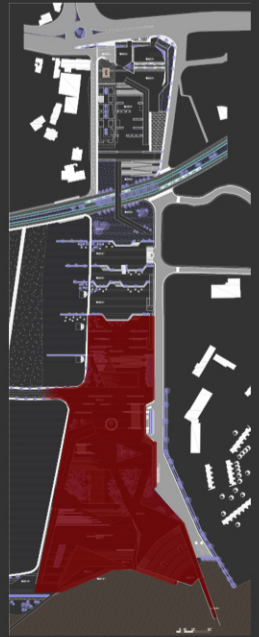
**KEY PLAN**

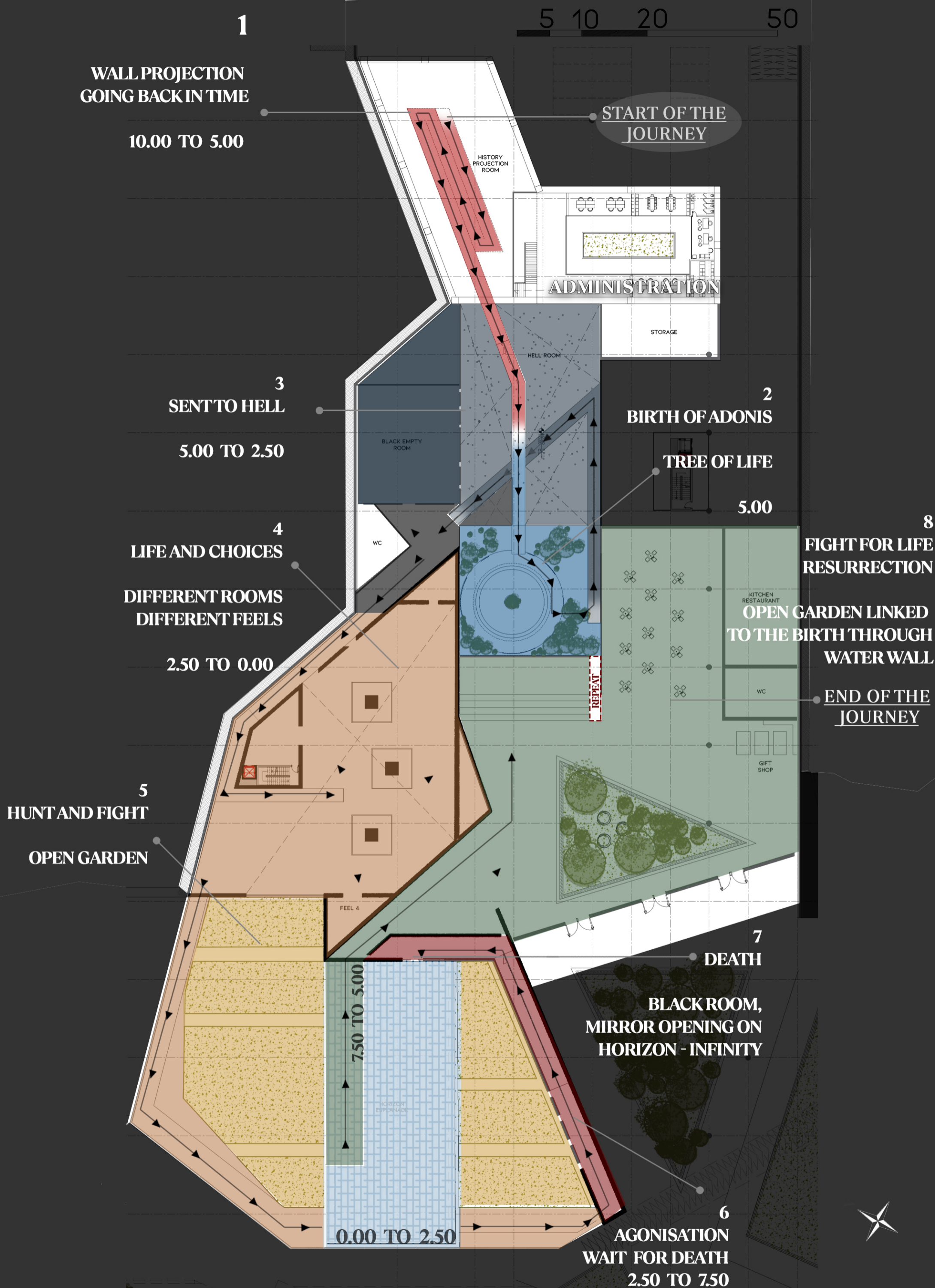


5 10 20 50



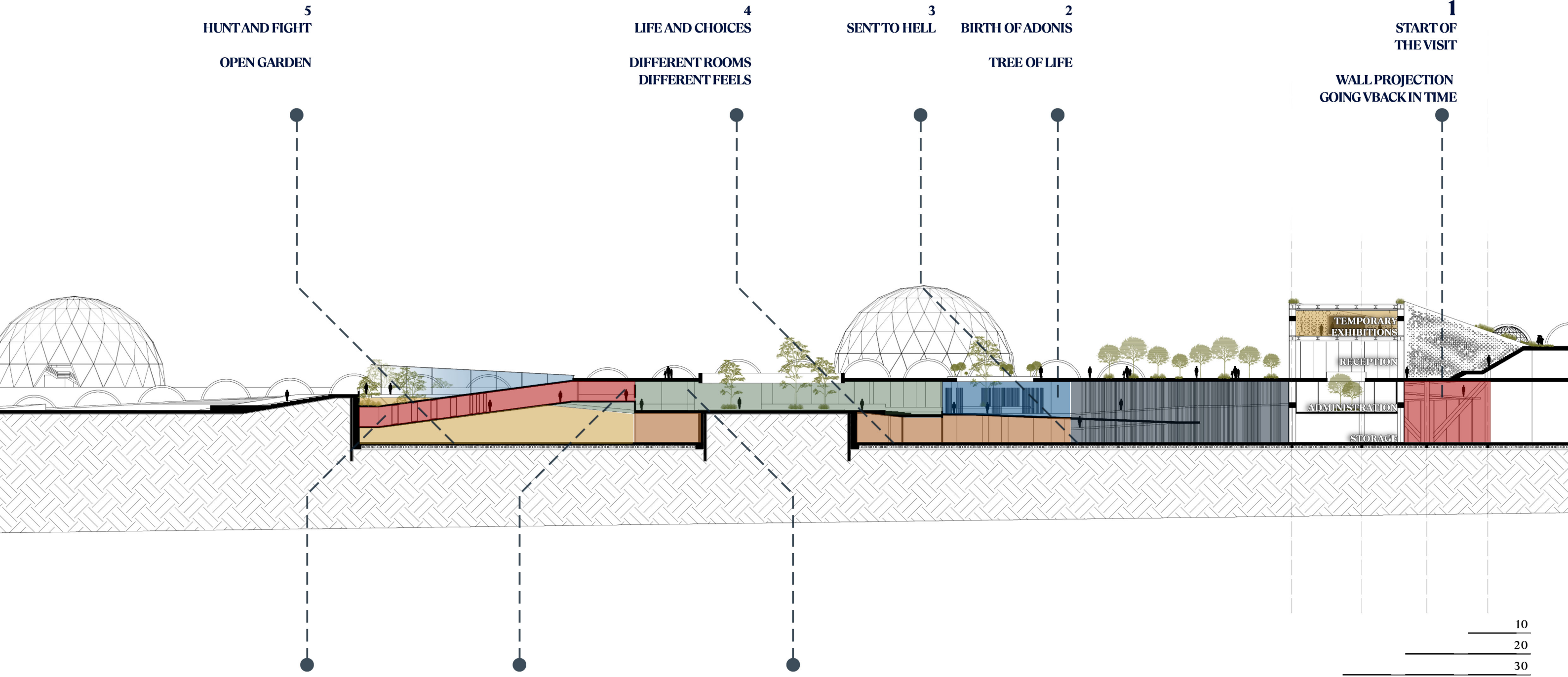
**KEY PLAN**






MUSEUM JOURNEY EXPLANATION - PLAN LEVEL 5.00

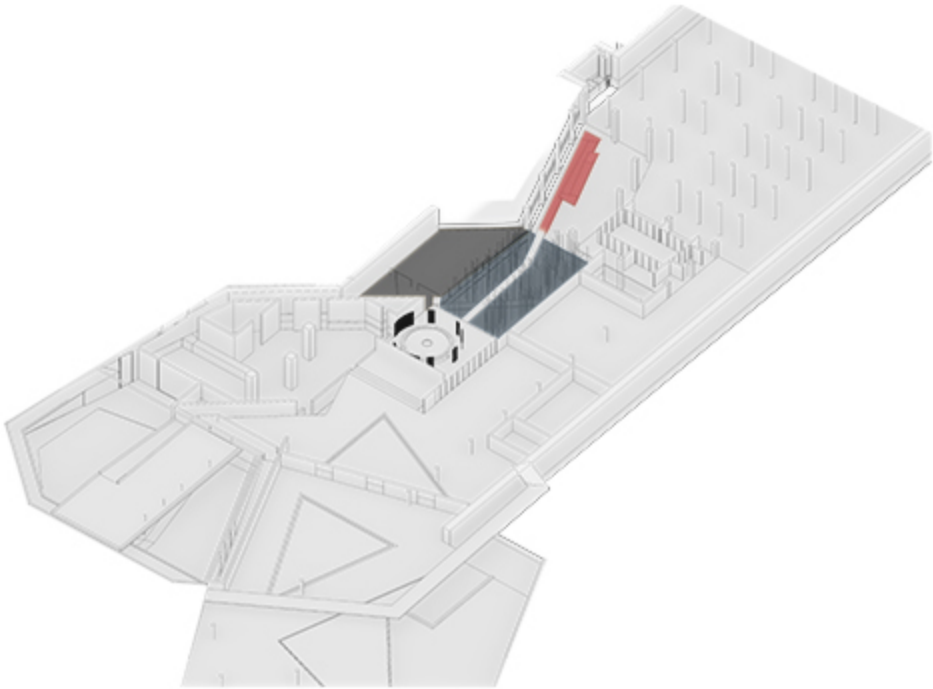
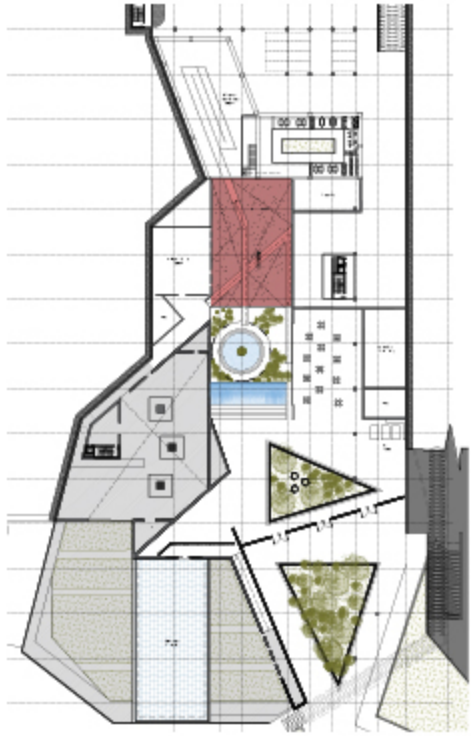
# MUSEUM JOURNEY EXPLANATION - SECTION


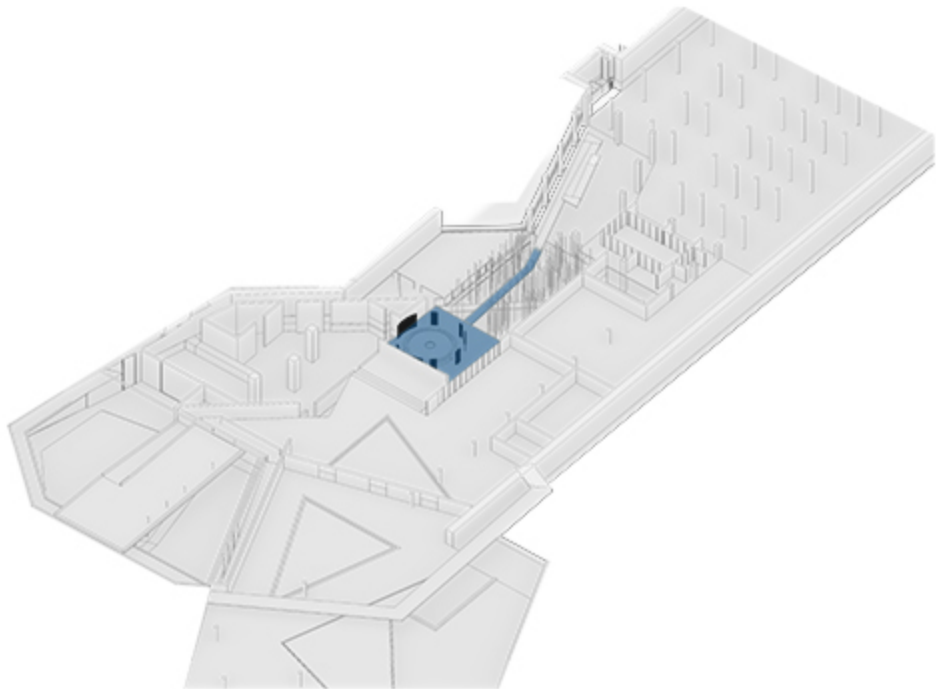
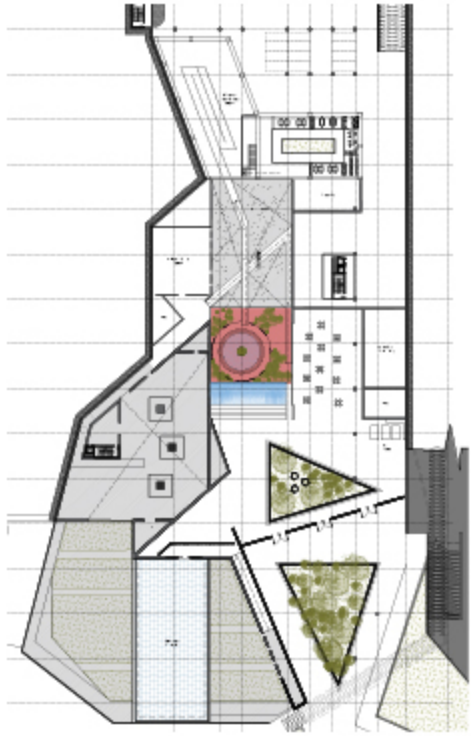



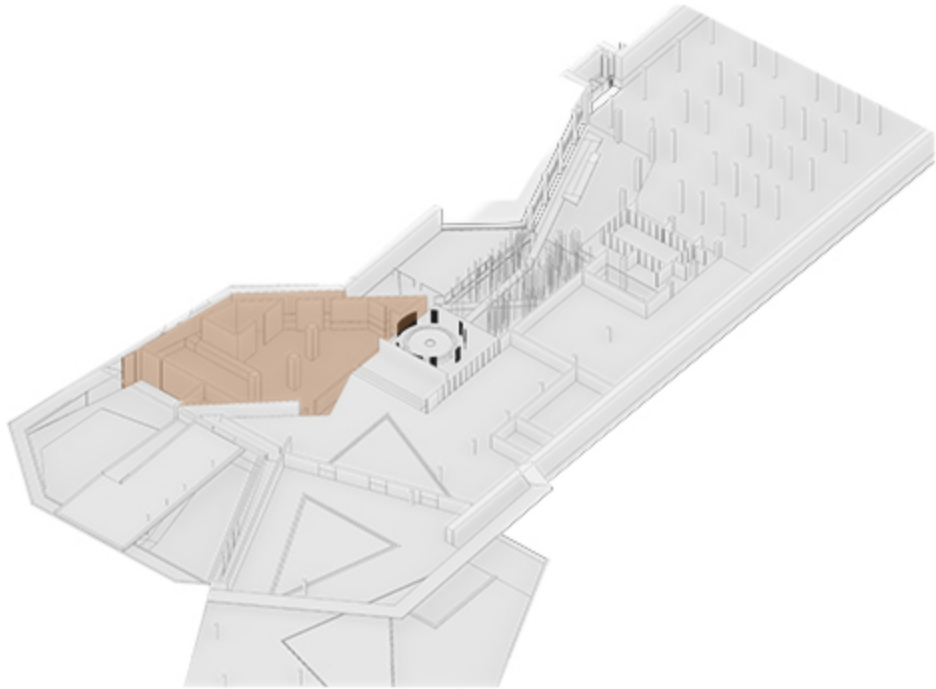
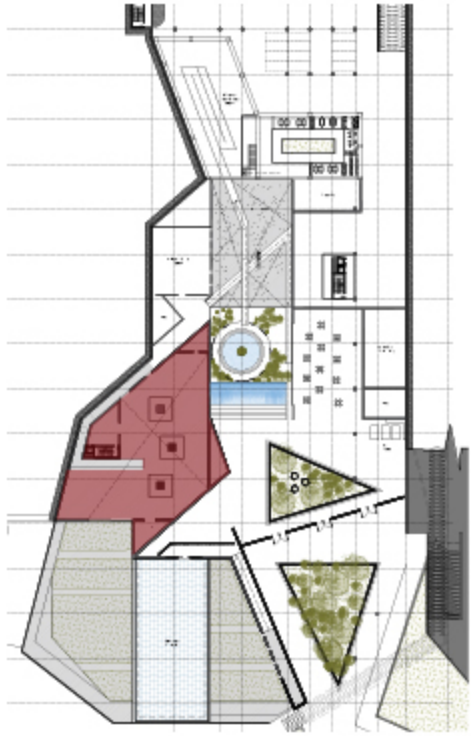
**MUSEUM AREA SECTION**

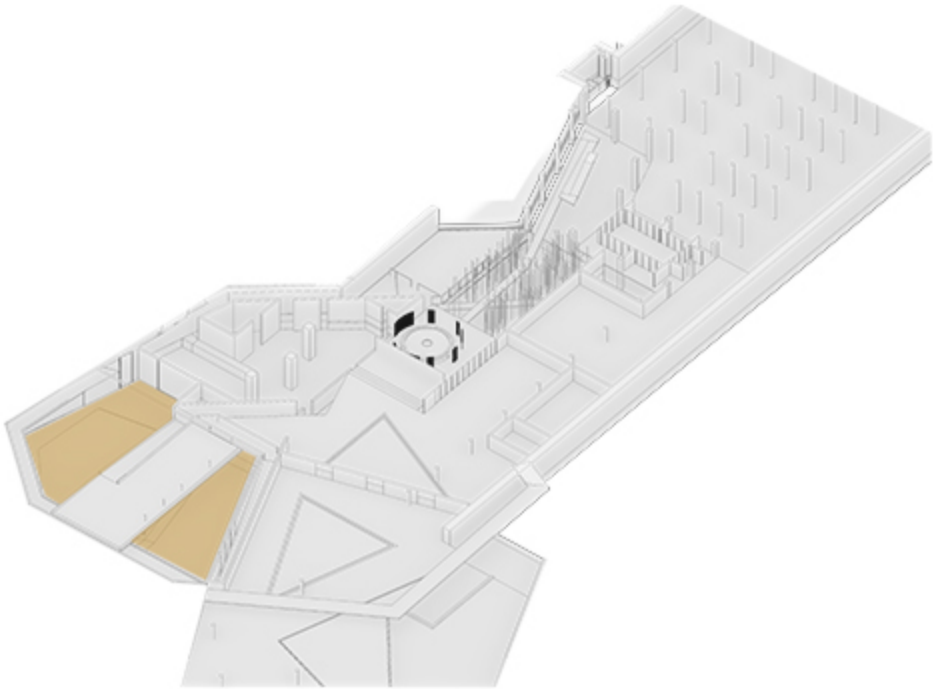
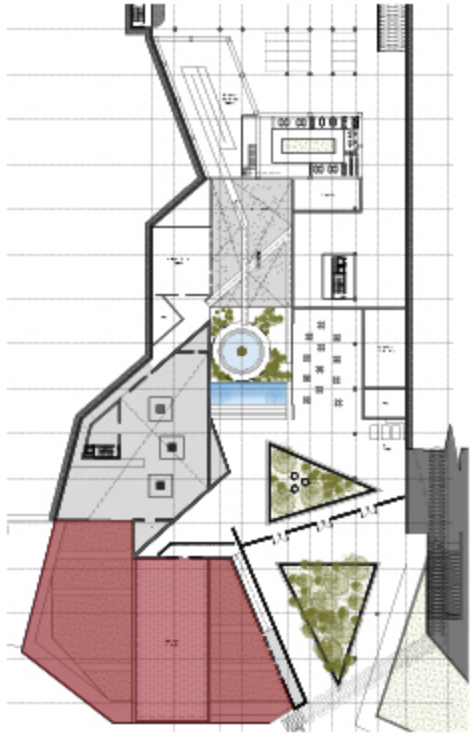


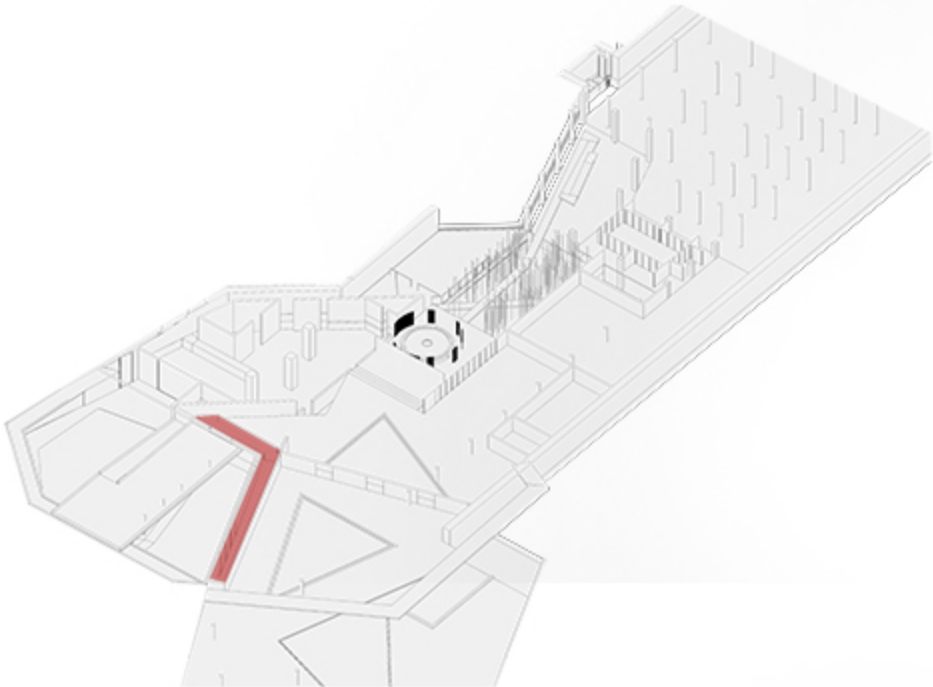
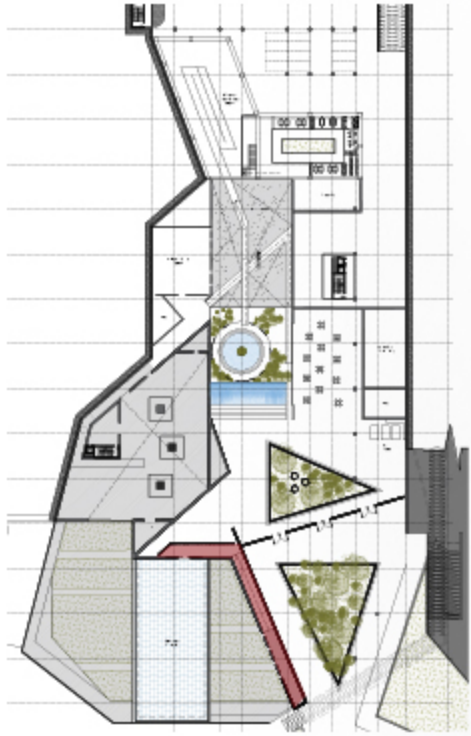
**GENERAL SECTION**


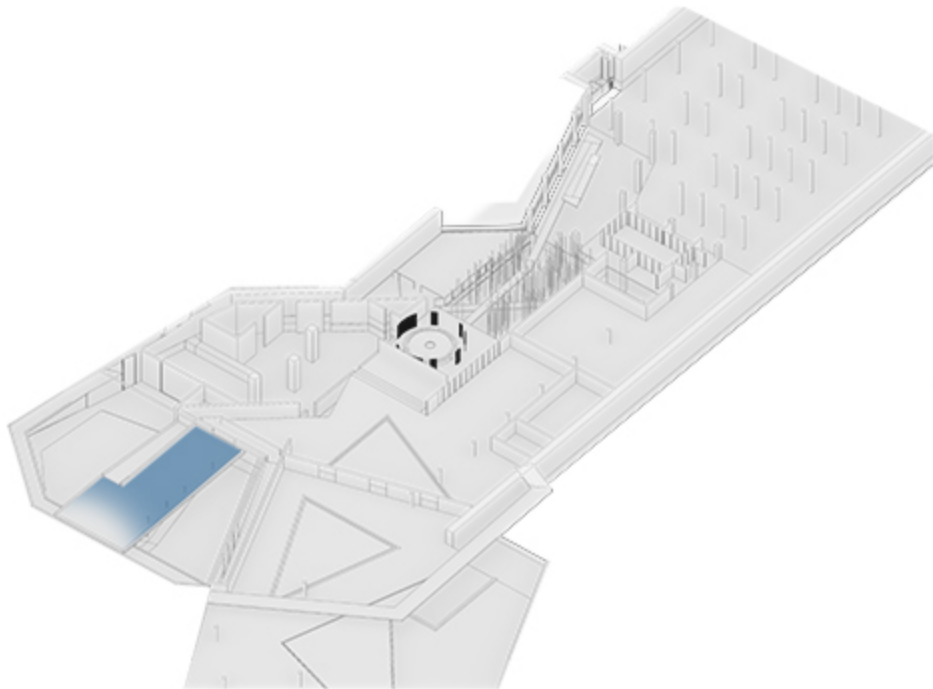
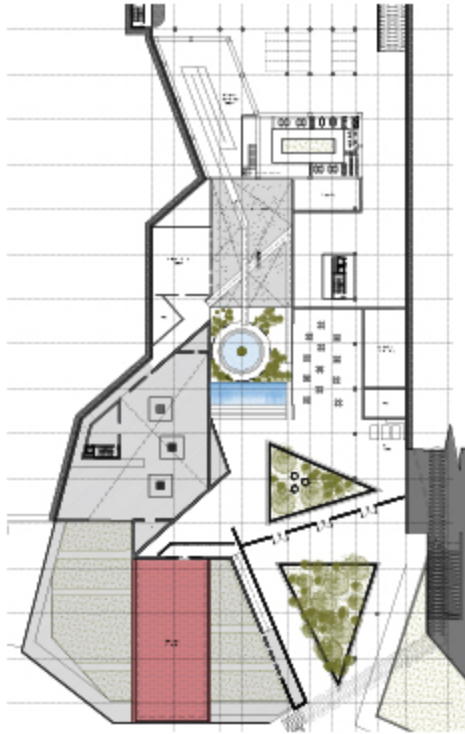


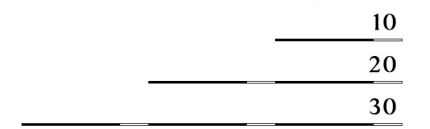
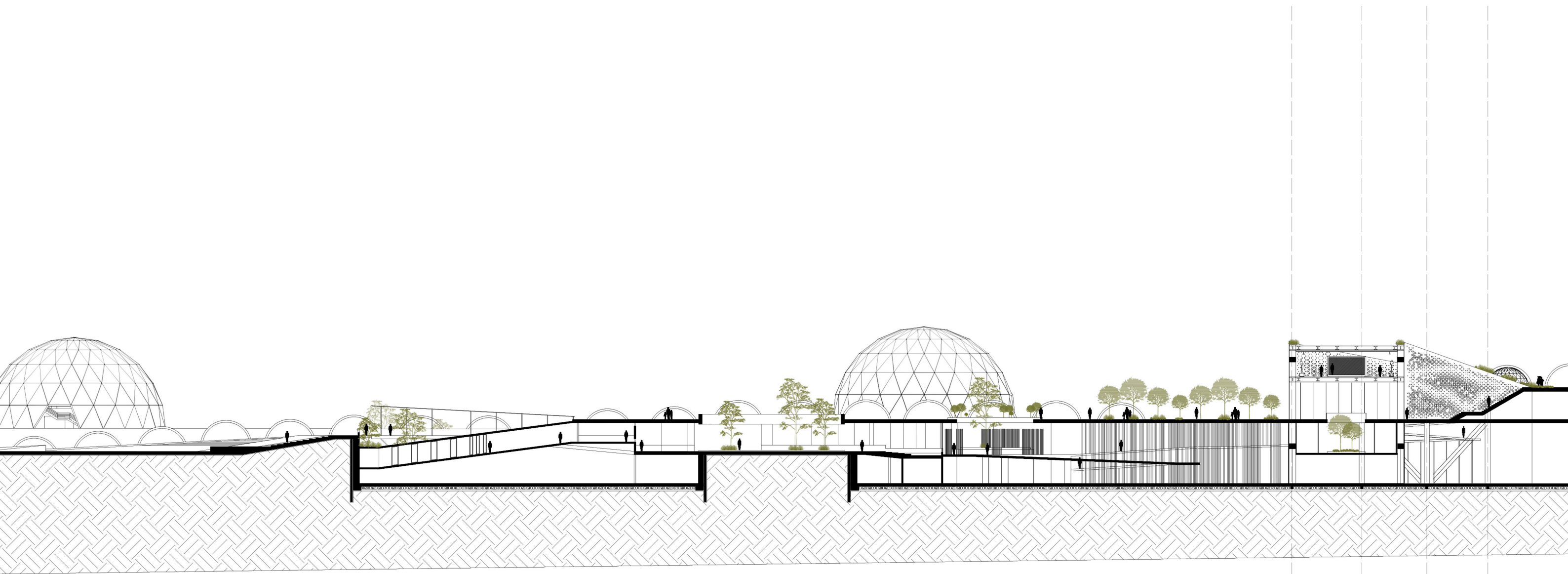




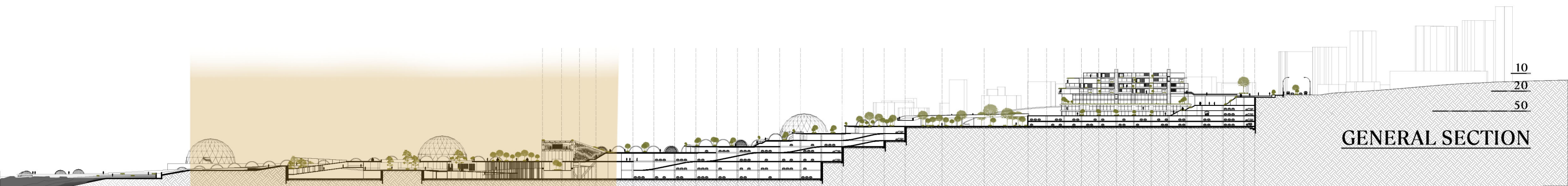




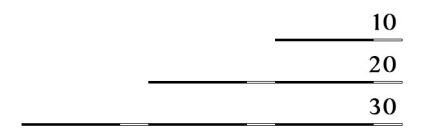
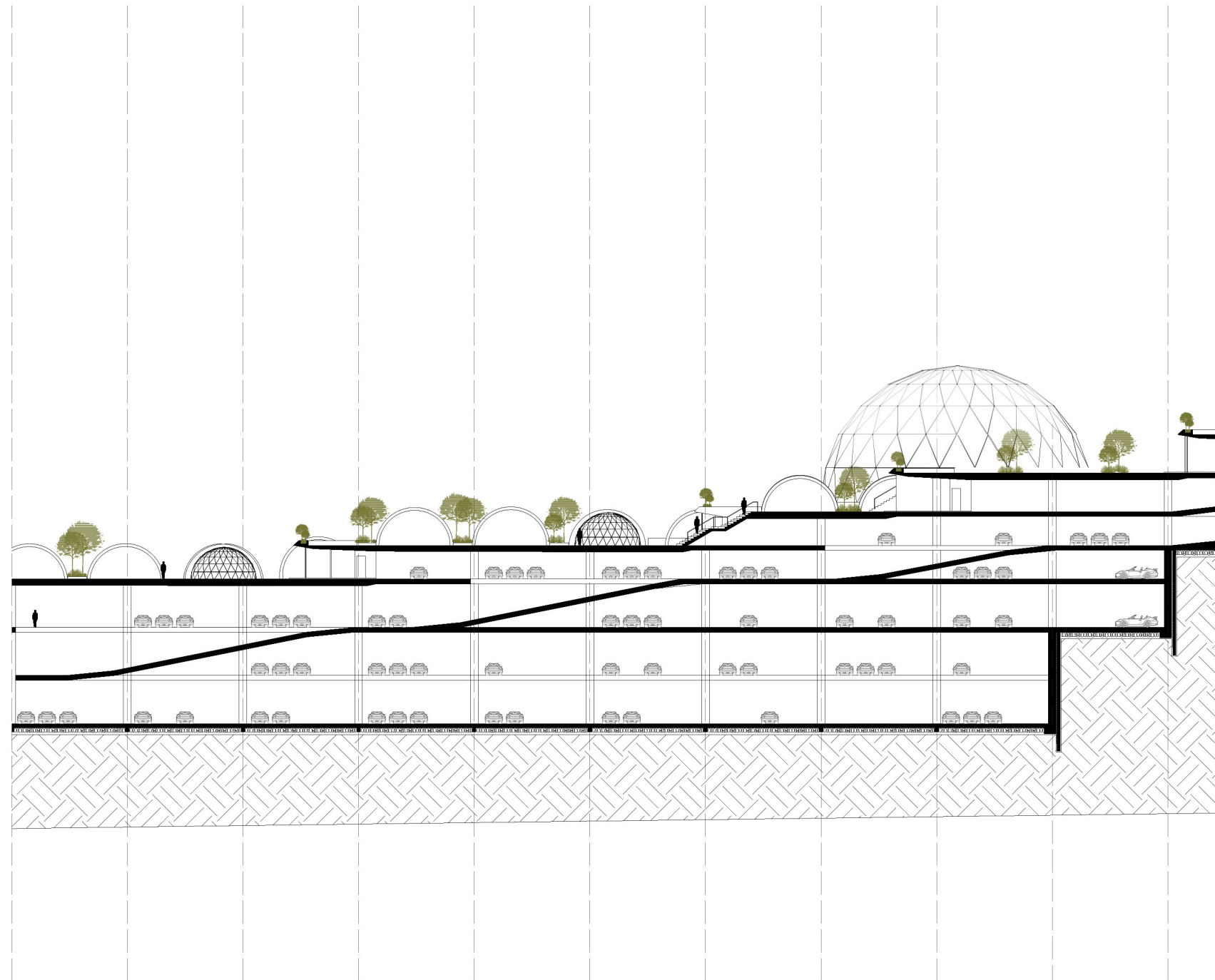




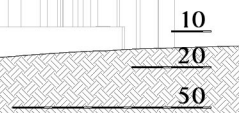
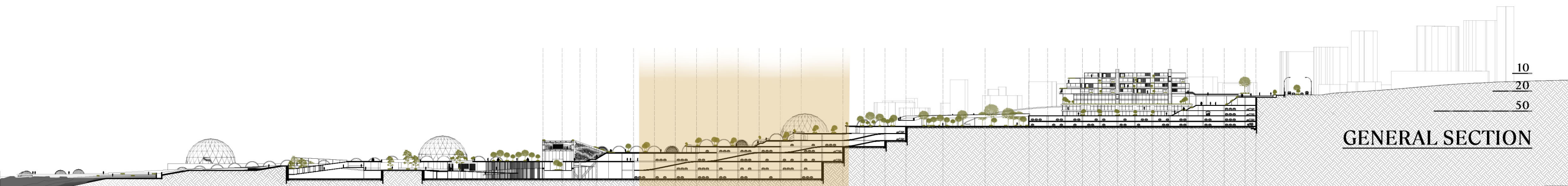
**MUSEUM AREA SECTION**



**GENERAL SECTION**



**COFFEE SHOPS AREA SECTION**

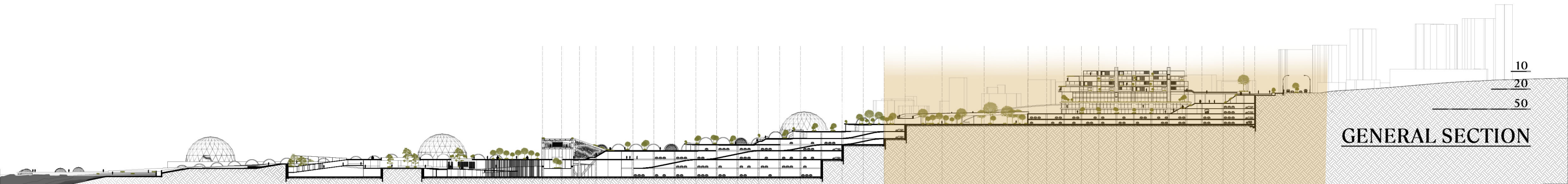


**GENERAL SECTION**



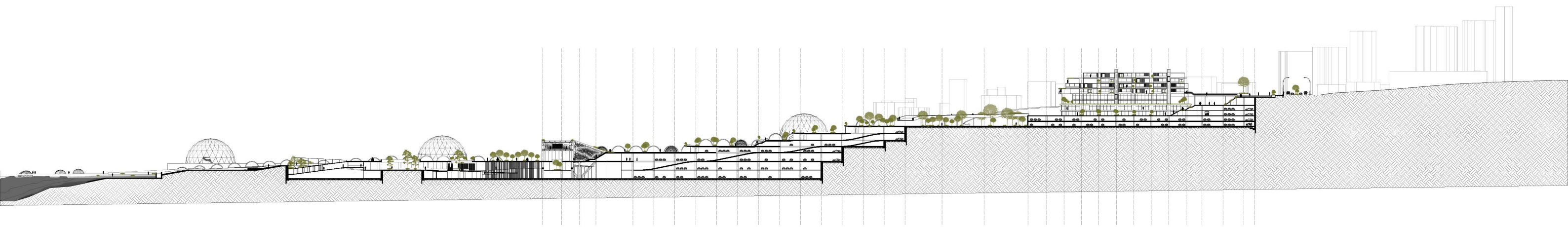
10  
20  
30

**COMMERCIAL AND RESIDENTIAL AREA SECTION**



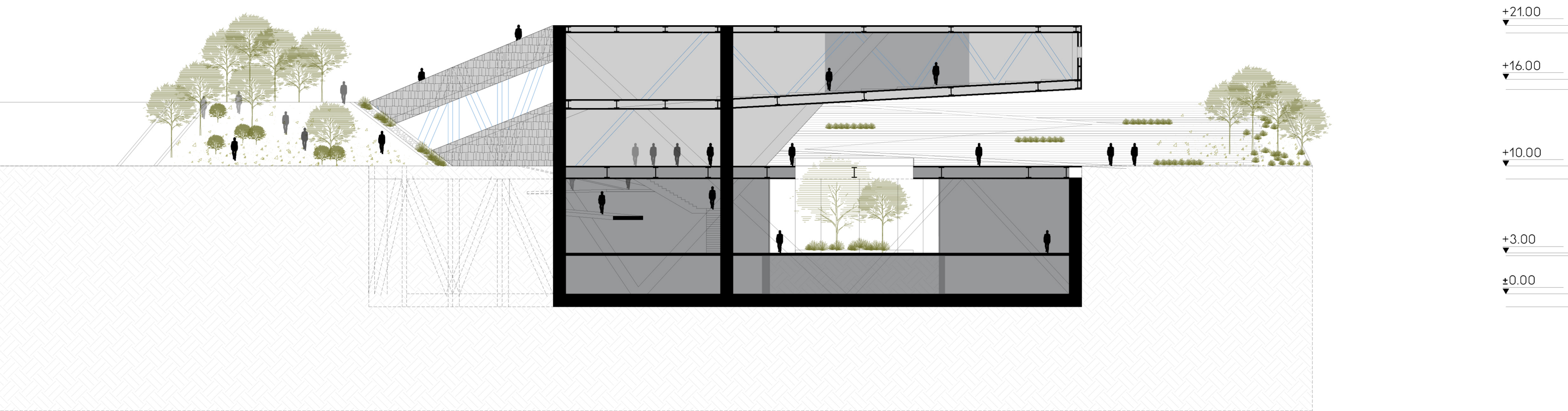
10  
20  
50

**GENERAL SECTION**




10  
20  
50

GENERAL SECTION



**MYTH OF LIFE MUSEUM STRUCTURAL SECTION**



MUSEUM STRUCTURAL AXONOMETRY - C TYPE STEEL STRUCTURE

